




Appendix B8
Traffic Signs and Road
Markings



BUSCONNECTS DUBLIN CORE BUS CORRIDORS INFRASTRUCTURE WORKS

BLANCHARDSTOWN TO CITY CENTRE CORE BUS CORRIDOR SCHEME

DRAWING SERIES NUMBER(S)	DRAWING SERIES DESCRIPTION
BCIDC-ARP-TSM_IX-0005_XX_00-DR-CR-0001	BLANCHARDSTOWN TO CITY CENTRE CORE BUS CORRIDOR SCHEME. TRAFFIC SIGNS AND ROAD MARKINGS. COVER SHEET
BCIDC-ARP-TSM_KP-0005_XX_00-DR-CR-0001	BLANCHARDSTOWN TO CITY CENTRE CORE BUS CORRIDOR SCHEME. TRAFFIC SIGNS AND ROAD MARKINGS. KEY PLAN
BCIDC-ARP-TSM_GA-0005_XX_00-DR-CR-0001 to 0040	BLANCHARDSTOWN TO CITY CENTRE CORE BUS CORRIDOR SCHEME. TRAFFIC SIGNS AND ROAD MARKINGS

\\global.europe.dublin\jobs\268000\268401-004_1\Internal\4-02 Drawings\4-02 BCIDC\BCIDC0005\08 TSM\Drawings\DR\BCIDC-ARP-TSM_IX-0005_XX_00-DR-CR-0001.dwg

Disclaimer
 a. © National Transport Authority (NTA) 2022. This drawing is confidential and the copyright in it is owned by NTA. The drawing must not be either loaned, copied or otherwise reproduced in whole or in part or used for any purpose without the prior permission of NTA.
 b. This drawing is to be used for the design element identified in the titlebox. Other information shown is to be considered indicative only. The drawing is to be read in conjunction with all other relevant design drawings.
 c. O.S. data used for plans are printed under © Ordnance Survey Ireland Government of Ireland. All rights reserved. Licence Number 2022/O.S._NMA_180 National Transport Authority. All elevations are in metres and relate to OSI Geoid Model (OSGM15) Mean Head. All Co-ordinates are in Irish Transverse Mercator Grid (ITM) as defined by OSI active local GPS station.
 d. Information concerning the position of apparatus shown on this drawing is based on drawings supplied by the utility owners and/or the utility works contractor, whilst every care has been taken in the preparation of this drawing, positions should be taken as approximate and are intended for general guidance only and no representation is made by the NTA as to the accuracy, completeness, sufficiency or otherwise of this drawing and the position of the apparatus. The information contained herein does not purport to be comprehensive or final as the apparatus is subject to being altered and/or superseded. Recipients should not rely on this information. Any liabilities are hereby expressly disclaimed.
 e. The information contained herein has been provided by the NTA but does not purport to be comprehensive or final. Recipients should not rely on the information. Neither the NTA nor any of its directors, officers, employees, agents, stakeholders or advisers make any representation or warranty as to, or accept any liability or responsibility in relation to, the adequacy, accuracy, reasonableness or completeness of the information provided as part of this document or any matter on which the information is based (including but not limited to loss or damage arising as a result of reliance by recipients on the information or any part of it). Any liabilities are hereby expressly disclaimed.

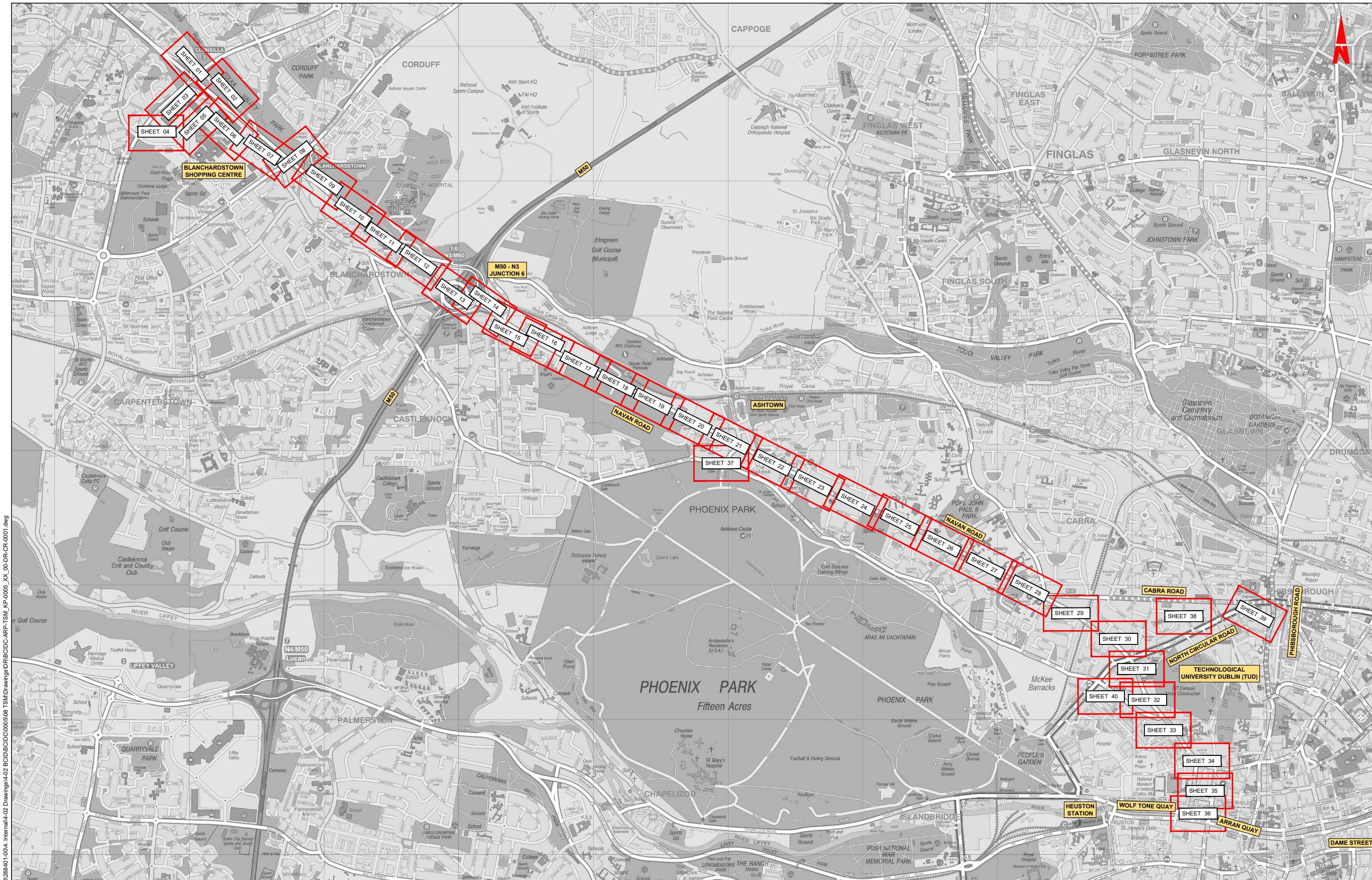
Project Ireland 2040
 Building Ireland's Future

Rev	Date	Drn	Chk'd	App'd	Description
M01	04/04/2022	BM	GE	BD	ISSUE FOR PHASE 4: PLANNING

Client NTA Údarás Náisiúnta Iompair National Transport Authority		Engineering Designer ARUP	
Date 04/04/2022	Scale N/A @ A1 N/A @ A3	Drawn BM	Checked GE
Project Code BCIDC	Originator Code ARP	Approved BD	QMS Code 268401-00

Programme Title BUSCONNECTS DUBLIN CORE BUS CORRIDORS INFRASTRUCTURE WORKS			
Drawing Title BLANCHARDSTOWN TO CITY CENTRE CORE BUS CORRIDOR SCHEME TRAFFIC SIGNS AND ROAD MARKINGS COVER SHEET			
Drawing File Name BCIDC-ARP-TSM_IX-0005_XX_00-DR-CR-0001	Sheet Number 01 of 01	Status A	Rev M01

DO NOT SCALE USE FIGURED DIMENSIONS ONLY



\\global\europa\dublin\jobs\268000\268401-004 - Internal\4-02 Drawings\BCIDC-ARP-TSM_KP-0005_XX_00-DR-CR-0001.dwg
 \\global\europa\dublin\jobs\268000\268401-004 - Internal\4-02 Drawings\BCIDC-ARP-TSM_KP-0005_XX_00-DR-CR-0001.dwg

a. © National Transport Authority (NTA) 2022. This drawing is confidential and the copyright in it is owned by NTA. This drawing must not be either loaned, copied or otherwise reproduced in whole or in part or used for any purpose without the prior permission of NTA.
 b. This drawing is to be used for the design element identified in the titlebox. Other information shown is to be considered indicative only. The drawing is to be read in conjunction with all other relevant design drawings.
 c. O.S. data used for plans are printed under © Ordnance Survey Ireland Government of Ireland. All rights reserved. Licence Number 2022/OS_NMA_180 National Transport Authority. All elevations are in metres and relate to OSi Geoid Model (OSGM15) Mean Head. All Co-ordinates are in Irish

Transverse Mercator Grid (TM) as defined by OSI active local GIS station.
 d. Information concerning the position of apparatus shown on this drawing is based on drawings supplied by the utility owners and/or the utility works contractor, which every care has been taken in the preparation of this drawing, positions should be taken as approximate and are intended for general guidance only and no representation is made by the NTA as to the accuracy, completeness, sufficiency or otherwise of this drawing and the position of the apparatus. The information contained herein does not purport to be comprehensive or final as the apparatus is subject to being altered and/or superseded. Recipients should not rely on this information. Any liabilities are hereby expressly disclaimed.

e. The information contained herein has been provided by the NTA but does not purport to be comprehensive or final. Recipients should not rely on the information. Neither the NTA nor any of its directors, officers, employees, agents, stakeholders or advisers make any representation or warranty as to, or accept any liability or responsibility in relation to, the adequacy, accuracy, reasonableness or completeness of the information provided as part of this document or any matter on which the information is based (including but not limited to loss or damage arising as a result of reliance by recipients on the information or any part of it). Any liabilities are hereby expressly disclaimed.

Rev	Date	Dm	Chk'd	App'd	Description
M01	04/04/2022	GmCt	GE	BD	ISSUE FOR PHASE 4: PLANNING

Client: **NTA** Údaráis Náisiúnta Iompair National Transport Authority

Engineering Designer: **ARUP**

Date: 04/04/2022 Scale: 1:12500 @ A1, 1:20000 @ A3

Project Code: BCIDC Originator Code: ARP

QMS Code: 268401-00

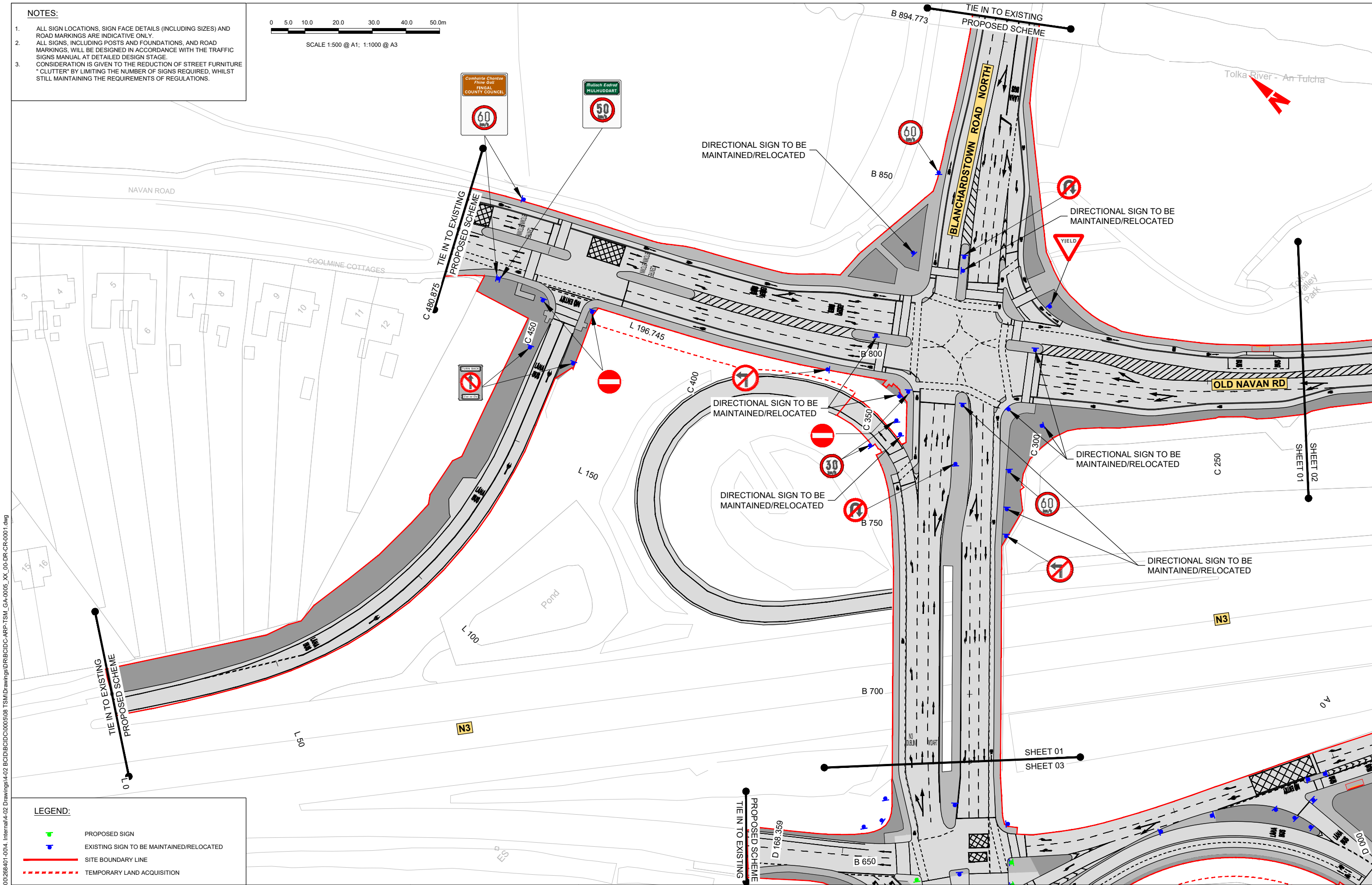
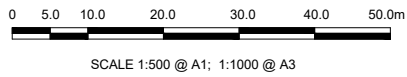
Drawn: GmCt Checked: GE Approved: BD

Programme Title: BUSCONNECTS DUBLIN CORE BUS CORRIDORS INFRASTRUCTURE WORKS			
Drawing Title: BLANCHARDSTOWN TO CITY CENTRE CORE BUS CORRIDOR SCHEME TRAFFIC SIGNS AND ROAD MARKINGS KEY PLAN			
Drawing File Name: BCIDC-ARP-TSM_KP-0005_XX_00-DR-CR-0001	Sheet Number: 01 of 01	Status: A	Rev: M01

DO NOT SCALE USE FIGURED DIMENSIONS ONLY

NOTES:

1. ALL SIGN LOCATIONS, SIGN FACE DETAILS (INCLUDING SIZES) AND ROAD MARKINGS ARE INDICATIVE ONLY.
2. ALL SIGNS, INCLUDING POSTS AND FOUNDATIONS, AND ROAD MARKINGS, WILL BE DESIGNED IN ACCORDANCE WITH THE TRAFFIC SIGNS MANUAL AT DETAILED DESIGN STAGE.
3. CONSIDERATION IS GIVEN TO THE REDUCTION OF STREET FURNITURE "CLUTTER" BY LIMITING THE NUMBER OF SIGNS REQUIRED, WHILST STILL MAINTAINING THE REQUIREMENTS OF REGULATIONS.



LEGEND:

- PROPOSED SIGN
- EXISTING SIGN TO BE MAINTAINED/RELOCATED
- SITE BOUNDARY LINE
- TEMPORARY LAND ACQUISITION

Disclaimer

a. © National Transport Authority (NTA) 2022. This drawing is confidential and the copyright in it is owned by NTA. This drawing must not be either loaned, copied or otherwise reproduced in whole or in part or used for any purpose without the prior permission of NTA.

b. This drawing is to be used for the design element identified in the titlebox. Other information shown is to be considered indicative only. The drawing is to be read in conjunction with all other relevant design drawings.

c. O.S. data used for plans are printed under © Ordnance Survey Ireland Government of Ireland. All rights reserved. Licence Number 2022/OSI_NMA_180 National Transport Authority. All elevations are in metres and relate to OSI Geoid Model (OSGM15) Mean Head. All Co-ordinates are in Irish Transverse Mercator Grid (ITM) as defined by OSI active local GPS station.

d. Information concerning the position of apparatus shown on this drawing is based on drawings supplied by the utility owners and/or the utility works contractor, whilst every care has been taken in the preparation of this drawing, positions should be taken as approximate and are intended for general guidance only and no representation is made by the NTA as to the accuracy, completeness, sufficiency or otherwise of this drawing and the position of the apparatus. The information contained herein does not purport to be comprehensive or final as the apparatus is subject to being altered and/or superceded. Recipients should not rely on this information. Any liabilities are hereby expressly disclaimed.

e. The information contained herein has been provided by the NTA but does not purport to be comprehensive or final. Recipients should not rely on the information. Neither the NTA nor any of its directors, officers, employees, agents, stakeholders or advisers make any representation or warranty as to, or accept any liability or responsibility in relation to, the adequacy, accuracy, reasonableness or completeness of the information provided as part of this document or any matter on which the information is based (including but not limited to loss or damage arising as a result of reliance by recipients on the information or any part of it). Any liabilities are hereby expressly disclaimed.

Rev	Date	Drn	Chk'd	App'd	Description
M01	04/04/2022	GMcT	GE	BD	ISSUE FOR PHASE 4: PLANNING

Client: **NTA** Údarás Náisiúnta Iompair National Transport Authority

Engineering Designer: **ARUP**

Date: 04/04/2022 Scale: 1:500 @ A1 1:1000 @ A3

Project Code: BCIDC Originator Code: ARP

QMS Code: 268401-00

Drawn: GMcT Checked: GE Approved: BD

Programme Title: BUSCONNECTS DUBLIN CORE BUS CORRIDORS INFRASTRUCTURE WORKS			
Drawing Title: BLANCHARDSTOWN TO CITY CENTRE CORE BUS CORRIDOR SCHEME TRAFFIC SIGNS AND ROAD MARKINGS			
Drawing File Name: BCIDC-ARP-TSM_GA-0005_XX_00-DR-CR-0001	Sheet Number: 01 of 40	Status: A	Rev: M01

DO NOT SCALE USE FIGURED DIMENSIONS ONLY

0 5.0 10.0 20.0 30.0 40.0 50.0m

SCALE 1:500 @ A1; 1:1000 @ A3

Tolka Valley Park

Tolka River - An Tulcha

Tolka River - An Tulcha

Car Park

DIRECTIONAL SIGN TO BE MAINTAINED/RELOCATED



PROPOSED SCHEME
TIE IN TO EXISTING

OLD NAVAN RD

DIRECTIONAL SIGN TO BE MAINTAINED/RELOCATED

OLD NAVAN RD

N3 SLIP ROAD

C 250

SHEET 01

SHEET 02

C 200

C 150

C 100

C 50

C 0

NOTES:

1. ALL SIGN LOCATIONS, SIGN FACE DETAILS (INCLUDING SIZES) AND ROAD MARKINGS ARE INDICATIVE ONLY.
2. ALL SIGNS, INCLUDING POSTS AND FOUNDATIONS, AND ROAD MARKINGS, WILL BE DESIGNED IN ACCORDANCE WITH THE TRAFFIC SIGNS MANUAL AT DETAILED DESIGN STAGE.
3. CONSIDERATION IS GIVEN TO THE REDUCTION OF STREET FURNITURE "CLUTTER" BY LIMITING THE NUMBER OF SIGNS REQUIRED, WHILST STILL MAINTAINING THE REQUIREMENTS OF REGULATIONS.

LEGEND:

- PROPOSED SIGN
- EXISTING SIGN TO BE MAINTAINED/RELOCATED
- SITE BOUNDARY LINE
- TEMPORARY LAND ACQUISITION

Disclaimer

a. © National Transport Authority (NTA) 2022. This drawing is confidential and the copyright in it is owned by NTA. This drawing must not be either loaned, copied or otherwise reproduced in whole or in part or used for any purpose without the prior permission of NTA.

b. This drawing is to be used for the design element identified in the titlebox. Other information shown is to be considered indicative only. The drawing is to be read in conjunction with all other relevant design drawings.

c. O.S. data used for plans are printed under © Ordnance Survey Ireland Government of Ireland. All rights reserved. Licence Number 2022/OSI_NMA_180 National Transport Authority. All elevations are in metres and relate to OSI Geoid Model (OSGM15) Mean Head. All Co-ordinates are in Irish Transverse Mercator Grid (ITM) as defined by OSI active local GIS station.

d. Information concerning the position of apparatus shown on this drawing is based on drawings supplied by the utility owners and/or the utility works contractor, whilst every care has been taken in the preparation of this drawing, positions should be taken as approximate and are intended for general guidance only and no representation is made by the NTA as to the accuracy, completeness, sufficiency or otherwise of this drawing and the position of the apparatus. The information contained herein does not purport to be comprehensive or final as the apparatus is subject to being altered and/or superseded. Recipients should not rely on this information. Any liabilities are hereby expressly disclaimed.

e. The information contained herein has been provided by the NTA but does not purport to be comprehensive or final. Recipients should not rely on the information. Neither the NTA nor any of its directors, officers, employees, agents, stakeholders or advisers make any representation or warranty as to, or accept any liability or responsibility in relation to, the adequacy, accuracy, reasonableness or completeness of the information provided as part of this document or any matter on which the information is based (including but not limited to loss or damage arising as a result of reliance by recipients on the information or any part of it). Any liabilities are hereby expressly disclaimed.

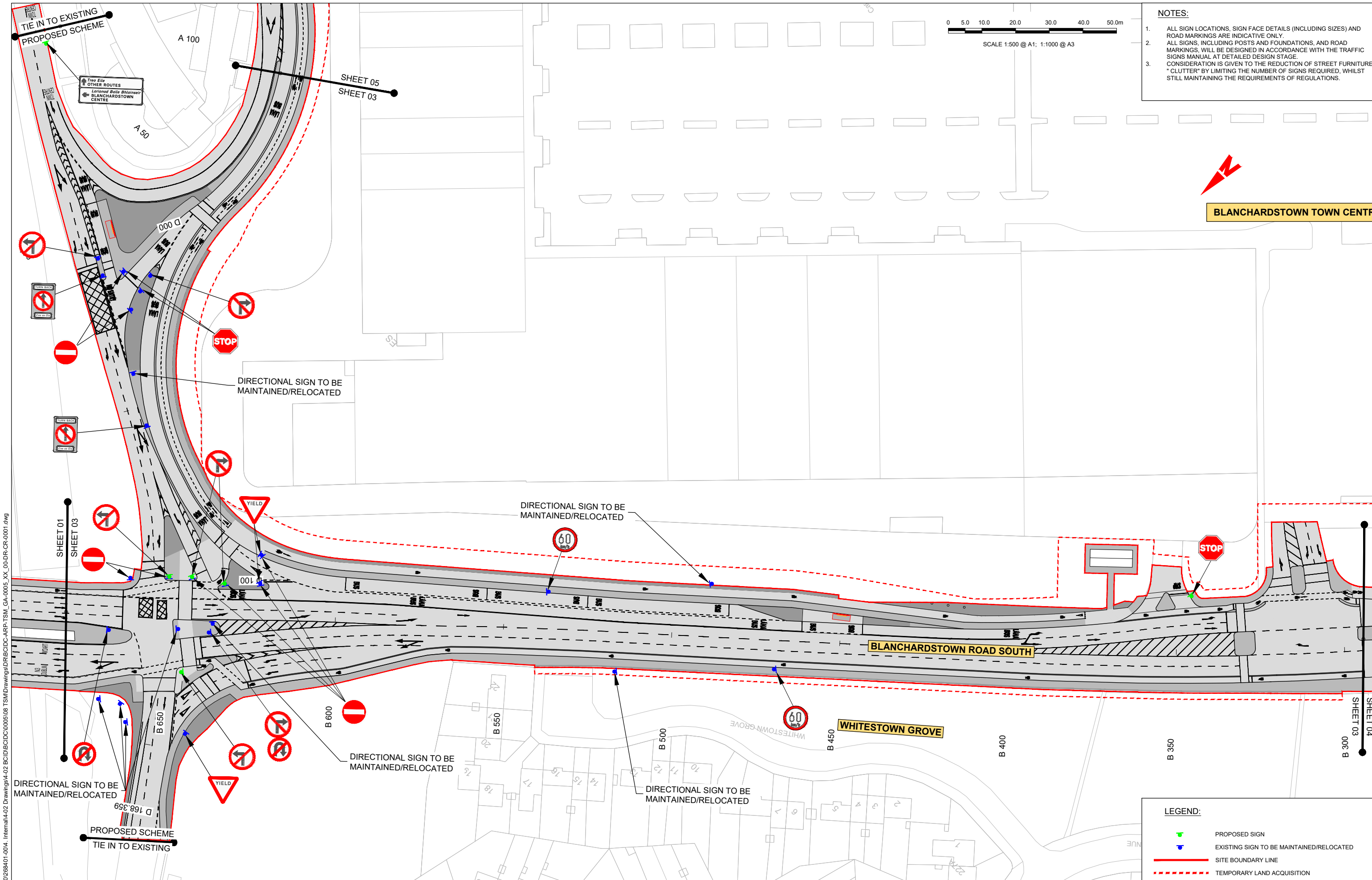


Rev	Date	Drn	Chk'd	App'd	Description
M01	04/04/2022	GMcT	GE	BD	ISSUE FOR PHASE 4: PLANNING

Client NTA Údarás Náisiúnta Iompair National Transport Authority		Engineering Designer ARUP		
Date 04/04/2022	Scale 1:500 @ A1 1:1000 @ A3	Drawn GMcT	Checked GE	Approved BD
Project Code BCIDC	Originator Code ARP	QMS Code 268401-00		

Programme Title BUSCONNECTS DUBLIN CORE BUS CORRIDORS INFRASTRUCTURE WORKS			
Drawing Title BLANCHARDSTOWN TO CITY CENTRE CORE BUS CORRIDOR SCHEME TRAFFIC SIGNS AND ROAD MARKINGS			
Drawing File Name BCIDC-ARP-TSM_GA-0005_XX_00-DR-CR-0002	Sheet Number 02 of 40	Status A	Rev M01

DO NOT SCALE USE FIGURED DIMENSIONS ONLY



- NOTES:**
1. ALL SIGN LOCATIONS, SIGN FACE DETAILS (INCLUDING SIZES) AND ROAD MARKINGS ARE INDICATIVE ONLY.
 2. ALL SIGNS, INCLUDING POSTS AND FOUNDATIONS, AND ROAD MARKINGS, WILL BE DESIGNED IN ACCORDANCE WITH THE TRAFFIC SIGNS MANUAL AT DETAILED DESIGN STAGE.
 3. CONSIDERATION IS GIVEN TO THE REDUCTION OF STREET FURNITURE "CLUTTER" BY LIMITING THE NUMBER OF SIGNS REQUIRED, WHILST STILL MAINTAINING THE REQUIREMENTS OF REGULATIONS.

BLANCHARDSTOWN TOWN CENTRE

BLANCHARDSTOWN ROAD SOUTH

WHITESTOWN GROVE

- LEGEND:**
- PROPOSED SIGN
 - EXISTING SIGN TO BE MAINTAINED/RELOCATED
 - SITE BOUNDARY LINE
 - TEMPORARY LAND ACQUISITION

\global\Europe\Dublin\Jobs\268401-004 - Internal\4-02 Drawings\4-02 BCID\BCIDC\0005\08 TSM\Drawings\DR\BCIDC-ARP-TSM_GA-0005_XX_00-DR-CR-0001.dwg

Disclaimer

a. © National Transport Authority (NTA) 2022. This drawing is confidential and the copyright in it is owned by NTA. This drawing must not be either loaned, copied or otherwise reproduced in whole or in part or used for any purpose without the prior permission of NTA.

b. This drawing is to be used for the design element identified in the titlebox. Other information shown is to be considered indicative only. The drawing is to be read in conjunction with all other relevant design drawings.

c. O.S. data used for plans are printed under © Ordnance Survey Ireland Government of Ireland. All rights reserved. Licence Number 2022/OSI_NMA_180 National Transport Authority. All elevations are in metres and relate to OSI Geoid Model (OSGM15) Mean Head. All Co-ordinates are in Irish Transverse Mercator Grid (TM) as defined by OSI active local GPS station.

d. Information concerning the position of apparatus shown on this drawing is based on drawings supplied by the utility owners and/or the utility works contractor, whilst every care has been taken in the preparation of this drawing, positions should be taken as approximate and are intended for general guidance only and no representation is made by the NTA as to the accuracy, completeness, sufficiency or otherwise of this drawing and the position of the apparatus. The information contained herein does not purport to be comprehensive or final as the apparatus is subject to being altered and/or superseded. Recipients should not rely on this information. Any liabilities are hereby expressly disclaimed.

e. The information contained herein has been provided by the NTA but does not purport to be comprehensive or final. Recipients should not rely on the information. Neither the NTA nor any of its directors, officers, employees, agents, stakeholders or advisers make any representation or warranty as to, or accept any liability or responsibility in relation to, the adequacy, accuracy, reasonableness or completeness of the information provided as part of this document or any matter on which the information is based (including but not limited to loss or damage arising as a result of reliance by recipients on the information or any part of it). Any liabilities are hereby expressly disclaimed.



Rev	Date	Drn	Chk'd	App'd	Description
M01	04/04/2022	GMCT	GE	BD	ISSUE FOR PHASE 4: PLANNING

Client NTA Údarás Náisiúnta Iompair National Transport Authority		Engineering Designer ARUP		
Date 04/04/2022	Scale 1:500 @ A1 1:1000 @ A3	Drawn GMCT	Checked GE	Approved BD
Project Code BCIDC	Originator Code ARP	QMS Code 268401-00		

Programme Title BUSCONNECTS DUBLIN CORE BUS CORRIDORS INFRASTRUCTURE WORKS			
Drawing Title BLANCHARDSTOWN TO CITY CENTRE CORE BUS CORRIDOR SCHEME TRAFFIC SIGNS AND ROAD MARKINGS			
Drawing File Name BCIDC-ARP-TSM_GA-0005_XX_00-DR-CR-0003	Sheet Number 03 of 40	Status A	Rev M01

DO NOT SCALE USE FIGURED DIMENSIONS ONLY



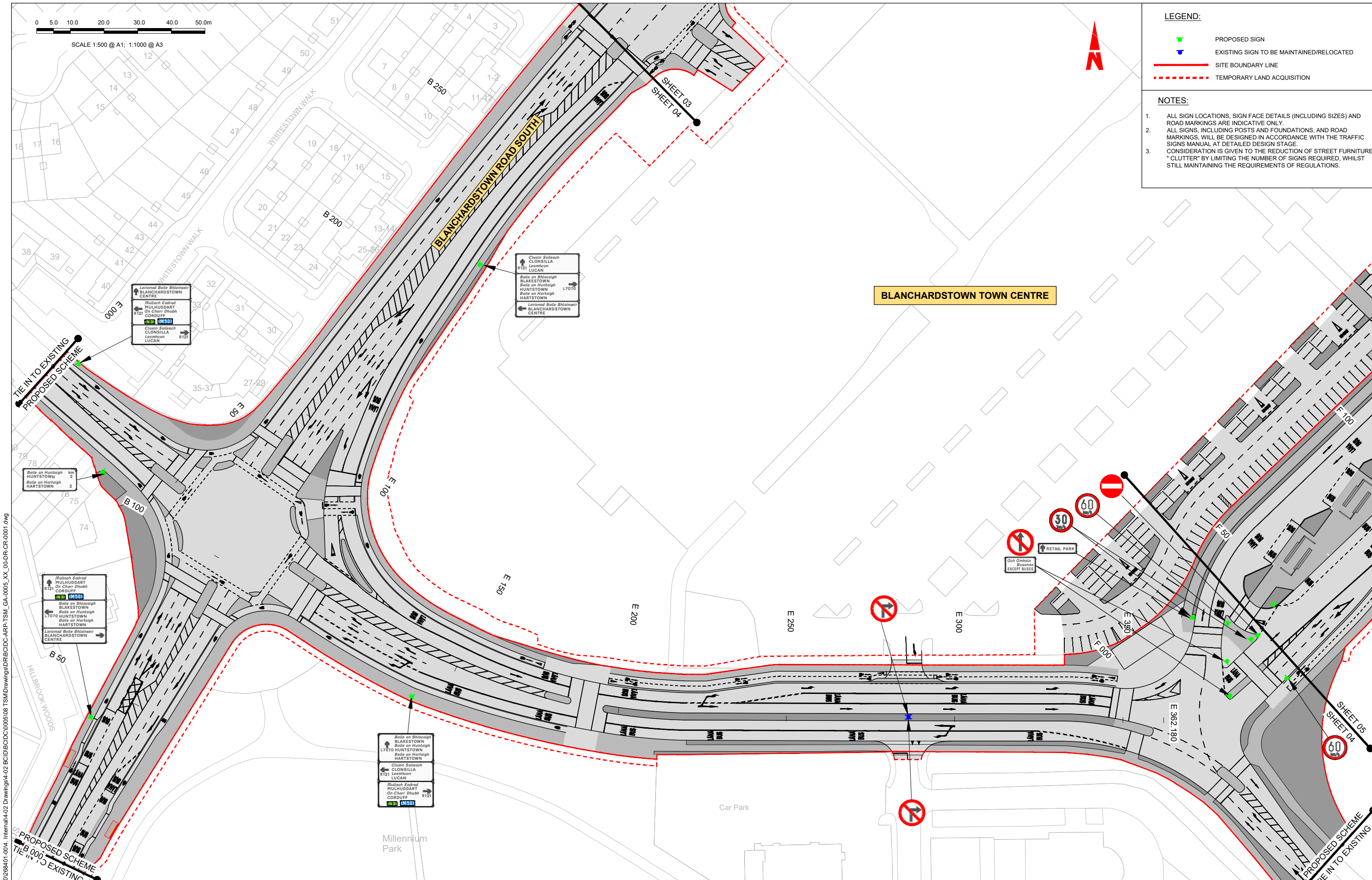
SCALE 1:500 @ A1; 1:1000 @ A3

LEGEND:

- PROPOSED SIGN
- EXISTING SIGN TO BE MAINTAINED/RELOCATED
- SITE BOUNDARY LINE
- TEMPORARY LAND ACQUISITION

NOTES:

1. ALL SIGN LOCATIONS, SIGN FACE DETAILS (INCLUDING SIZES) AND ROAD MARKINGS ARE INDICATIVE ONLY.
2. ALL SIGNS, INCLUDING POSTS AND FOUNDATIONS, AND ROAD MARKINGS, WILL BE DESIGNED IN ACCORDANCE WITH THE TRAFFIC SIGNS MANUAL AT DETAILED DESIGN STAGE.
3. CONSIDERATION IS GIVEN TO THE REDUCTION OF STREET FURNITURE 'CLUTTER' BY LIMITING THE NUMBER OF SIGNS REQUIRED, WHILST STILL MAINTAINING THE REQUIREMENTS OF REGULATIONS.



\global\Europe\Dublin\268401-004 - Internal\4-02 Drawings\4-02 BCID\BCID\005\08 TSM\Drawings\DR\BCID-APP-TSM_GA-0005_XX_00-DR-CR-0001.dwg
 \global\Europe\Dublin\268401-004 - Internal\4-02 Drawings\4-02 BCID\BCID\005\08 TSM\Drawings\DR\BCID-APP-TSM_GA-0005_XX_00-DR-CR-0001.dwg

Disclaimer

a. © National Transport Authority (NTA) 2022. This drawing is confidential and the copyright in it is owned by NTA. This drawing must not be either loaned, copied or otherwise reproduced in whole or in part or used for any purpose without the prior permission of NTA.

b. This drawing is to be used for the design element identified in the titlebox. Other information shown is to be considered indicative only. The drawing is to be read in conjunction with all other relevant design drawings.

c. O.S. data used for plans are printed under © Ordnance Survey Ireland Government of Ireland. All rights reserved. Licence Number 2022/OSI_NMA_180 National Transport Authority. All elevations are in metres and relate to OSI Geoid Model (OSGM15) Mean Head. All Co-ordinates are in Irish Transverse Mercator Grid (TM) as defined by OSI active local GPS station.

d. Information concerning the position of apparatus shown on this drawing is based on drawings supplied by the utility owners and/or the utility works contractor, whilst every care has been taken in the preparation of this drawing, positions should be taken as approximate and are intended for general guidance only and no representation is made by the NTA as to the accuracy, completeness, sufficiency or otherwise of this drawing and the position of the apparatus. The information contained herein does not purport to be comprehensive or final as the apparatus is subject to being altered and/or superseded. Recipients should not rely on this information. Any liabilities are hereby expressly disclaimed.

e. The information contained herein has been provided by the NTA but does not purport to be comprehensive or final. Recipients should not rely on the information. Neither the NTA nor any of its directors, officers, employees, agents, stakeholders or advisers make any representation or warranty as to, or accept any liability or responsibility in relation to, the adequacy, accuracy, reasonableness or completeness of the information provided as part of this document or any matter on which the information is based (including but not limited to loss or damage arising as a result of reliance by recipients on the information or any part of it). Any liabilities are hereby expressly disclaimed.



Rev	Date	Drn	Chk'd	App'd	Description
M01	04/04/2022	GMCT	GE	BD	ISSUE FOR PHASE 4: PLANNING

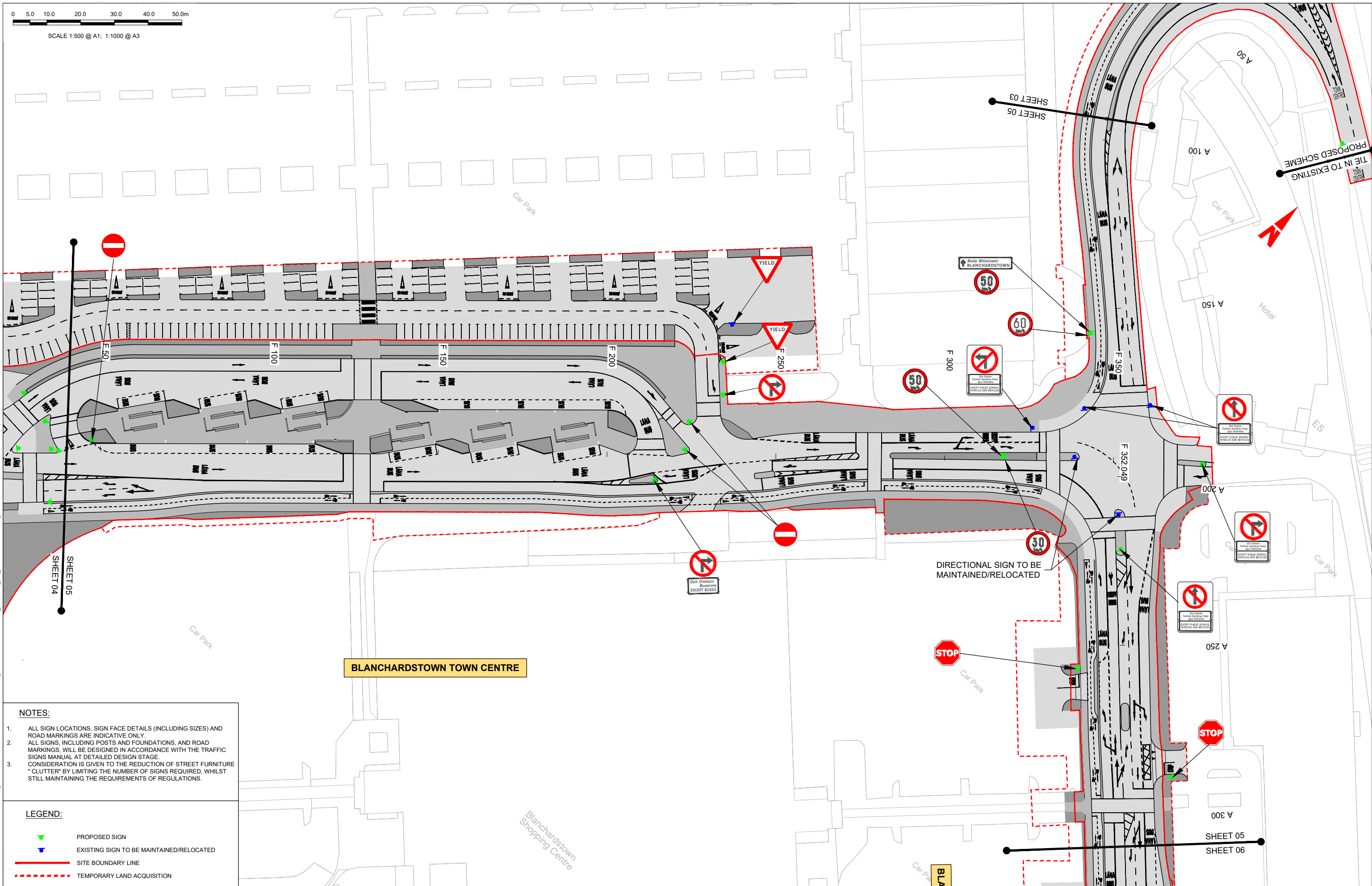
Client NTA Údarás Náisiúnta Iompair National Transport Authority		Engineering Designer ARUP		
Date 04/04/2022	Scale 1:500 @ A1 1:1000 @ A3	Drawn GMCT	Checked GE	Approved BD
Project Code BCIDC	Originator Code ARP	QMS Code 268401-00		

Programme Title BUSCONNECTS DUBLIN CORE BUS CORRIDORS INFRASTRUCTURE WORKS			
Drawing Title BLANCHARDSTOWN TO CITY CENTRE CORE BUS CORRIDOR SCHEME TRAFFIC SIGNS AND ROAD MARKINGS			
Drawing File Name BCIDC-APP-TSM_GA-0005_XX_00-DR-CR-0004	Sheet Number 04 of 40	Status A	Rev M01

DO NOT SCALE USE FIGURED DIMENSIONS ONLY

0 5.0 10.0 20.0 30.0 40.0 50.0m

SCALE 1:500 @ A1; 1:1000 @ A3



BLANCHARDSTOWN TOWN CENTRE

NOTES:

1. ALL SIGN LOCATIONS, SIGN FACE DETAILS (INCLUDING SIZES) AND ROAD MARKINGS ARE INDICATIVE ONLY.
2. ALL SIGNS, INCLUDING POSTS AND FOUNDATIONS, AND ROAD MARKINGS, WILL BE DESIGNED IN ACCORDANCE WITH THE TRAFFIC SIGNS MANUAL AT DETAILED DESIGN STAGE.
3. CONSIDERATION IS GIVEN TO THE REDUCTION OF STREET FURNITURE "CLUTTER" BY LIMITING THE NUMBER OF SIGNS REQUIRED, WHILST STILL MAINTAINING THE REQUIREMENTS OF REGULATIONS.

LEGEND:

- PROPOSED SIGN
- EXISTING SIGN TO BE MAINTAINED/RELOCATED
- SITE BOUNDARY LINE
- TEMPORARY LAND ACQUISITION

Disclaimer

a. © National Transport Authority (NTA) 2022. This drawing is confidential and the copyright in it is owned by NTA. This drawing must not be either loaned, copied or otherwise reproduced in whole or in part or used for any purpose without the prior permission of NTA.

b. This drawing is to be used for the design element identified in the titlebox. Other information shown is to be considered indicative only. The drawing is to be read in conjunction with all other relevant design drawings.

c. O.S. data used for plans are printed under © Ordnance Survey Ireland Government of Ireland. All rights reserved. Licence Number 2022/OSI_NMA_180 National Transport Authority. All elevations are in metres and relate to OSI Geoid Model (OSGM15) Mean Head. All Co-ordinates are in Irish Transverse Mercator Grid (TM) as defined by OSI active local GIS station.

d. Information concerning the position of apparatus shown on this drawing is based on drawings supplied by the utility owners and/or the utility works contractor, whilst every care has been taken in the preparation of this drawing, positions should be taken as approximate and are intended for general guidance only and no representation is made by the NTA as to the accuracy, completeness, sufficiency or otherwise of this drawing and the position of the apparatus. The information contained herein does not purport to be comprehensive or final as the apparatus is subject to being altered and/or superceded. Recipients should not rely on this information. Any liabilities are hereby expressly disclaimed.

e. The information contained herein has been provided by the NTA but does not purport to be comprehensive or final. Recipients should not rely on the information. Neither the NTA nor any of its directors, officers, employees, agents, stakeholders or advisers make any representation or warranty as to, or accept any liability or responsibility in relation to, the adequacy, accuracy, reasonableness or completeness of the information provided as part of this document or any matter on which the information is based (including but not limited to loss or damage arising as a result of reliance by recipients on the information or any part of it). Any liabilities are hereby expressly disclaimed.



Rev	Date	Drn	Chk'd	App'd	Description
M01	04/04/2022	GmCT	GE	BD	ISSUE FOR PHASE 4: PLANNING

Client
NTA
Údarás Náisiúnta Iompair
National Transport Authority

Engineering Designer
ARUP

Programme Title
**BUSCONNECTS DUBLIN
CORE BUS CORRIDORS INFRASTRUCTURE WORKS**

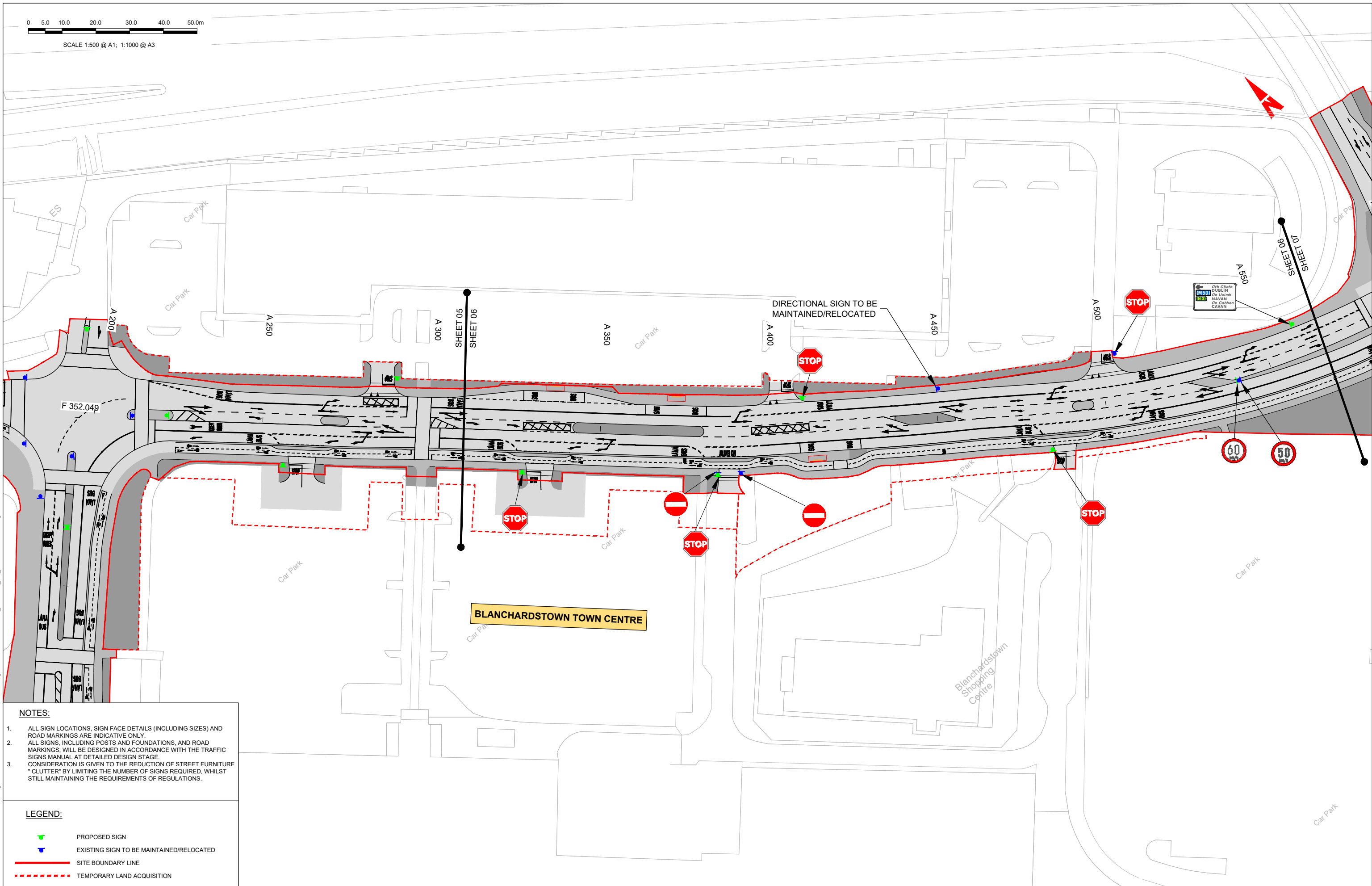
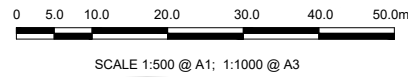
Drawing Title
BLANCHARDSTOWN TO CITY CENTRE CORE BUS CORRIDOR SCHEME
TRAFFIC SIGNS AND ROAD MARKINGS

Drawing File Name
BCIDC-ARP-TSM_GA-0005_XX_00-DR-CR-0005

Sheet Number
05 of 40

Status
A

Rev
M01



NOTES:

1. ALL SIGN LOCATIONS, SIGN FACE DETAILS (INCLUDING SIZES) AND ROAD MARKINGS ARE INDICATIVE ONLY.
2. ALL SIGNS, INCLUDING POSTS AND FOUNDATIONS, AND ROAD MARKINGS, WILL BE DESIGNED IN ACCORDANCE WITH THE TRAFFIC SIGNS MANUAL AT DETAILED DESIGN STAGE.
3. CONSIDERATION IS GIVEN TO THE REDUCTION OF STREET FURNITURE "CLUTTER" BY LIMITING THE NUMBER OF SIGNS REQUIRED, WHILST STILL MAINTAINING THE REQUIREMENTS OF REGULATIONS.

LEGEND:

- PROPOSED SIGN
- EXISTING SIGN TO BE MAINTAINED/RELOCATED
- SITE BOUNDARY LINE
- TEMPORARY LAND ACQUISITION

Disclaimer

a. © National Transport Authority (NTA) 2022. This drawing is confidential and the copyright in it is owned by NTA. The drawing must not be either loaned, copied or otherwise reproduced in whole or in part or used for any purpose without the prior permission of NTA.

b. This drawing is to be used for the design element identified in the titlebox. Other information shown is to be considered indicative only. The drawing is to be read in conjunction with all other relevant design drawings.

c. O.S. data used for plans are printed under © Ordnance Survey Ireland Government of Ireland. All rights reserved. Licence Number 2022/OSI_NMA_180 National Transport Authority. All elevations are in metres and relate to OSI Geoid Model (OSGM15) Mean Head. All Co-ordinates are in Irish Transverse Mercator Grid (TM) as defined by OSI active local GIS station.

d. Information concerning the position of apparatus shown on this drawing is based on drawings supplied by the utility owners and/or the utility works contractor, whilst every care has been taken in the preparation of this drawing, positions should be taken as approximate and are intended for general guidance only and no representation is made by the NTA as to the accuracy, completeness, sufficiency or otherwise of this drawing and the position of the apparatus. The information contained herein does not purport to be comprehensive or final as the apparatus is subject to being altered and/or superseded. Recipients should not rely on this information. Any liabilities are hereby expressly disclaimed.

e. The information contained herein has been provided by the NTA but does not purport to be comprehensive or final. Recipients should not rely on the information. Neither the NTA nor any of its directors, officers, employees, agents, stakeholders or advisers make any representation or warranty as to, or accept any liability or responsibility in relation to, the adequacy, accuracy, reasonableness or completeness of the information provided as part of this document or any matter on which the information is based (including but not limited to loss or damage arising as a result of reliance by recipients on the information or any part of it). Any liabilities are hereby expressly disclaimed.



Rev	Date	Drn	Chk'd	App'd	Description
M01	04/04/2022	GMCT	GE	BD	ISSUE FOR PHASE 4: PLANNING

Client

Date: 04/04/2022
Scale: 1:500 @ A1
1:1000 @ A3

Engineering Designer

Drawn: GMCT
Checked: GE
Approved: BD

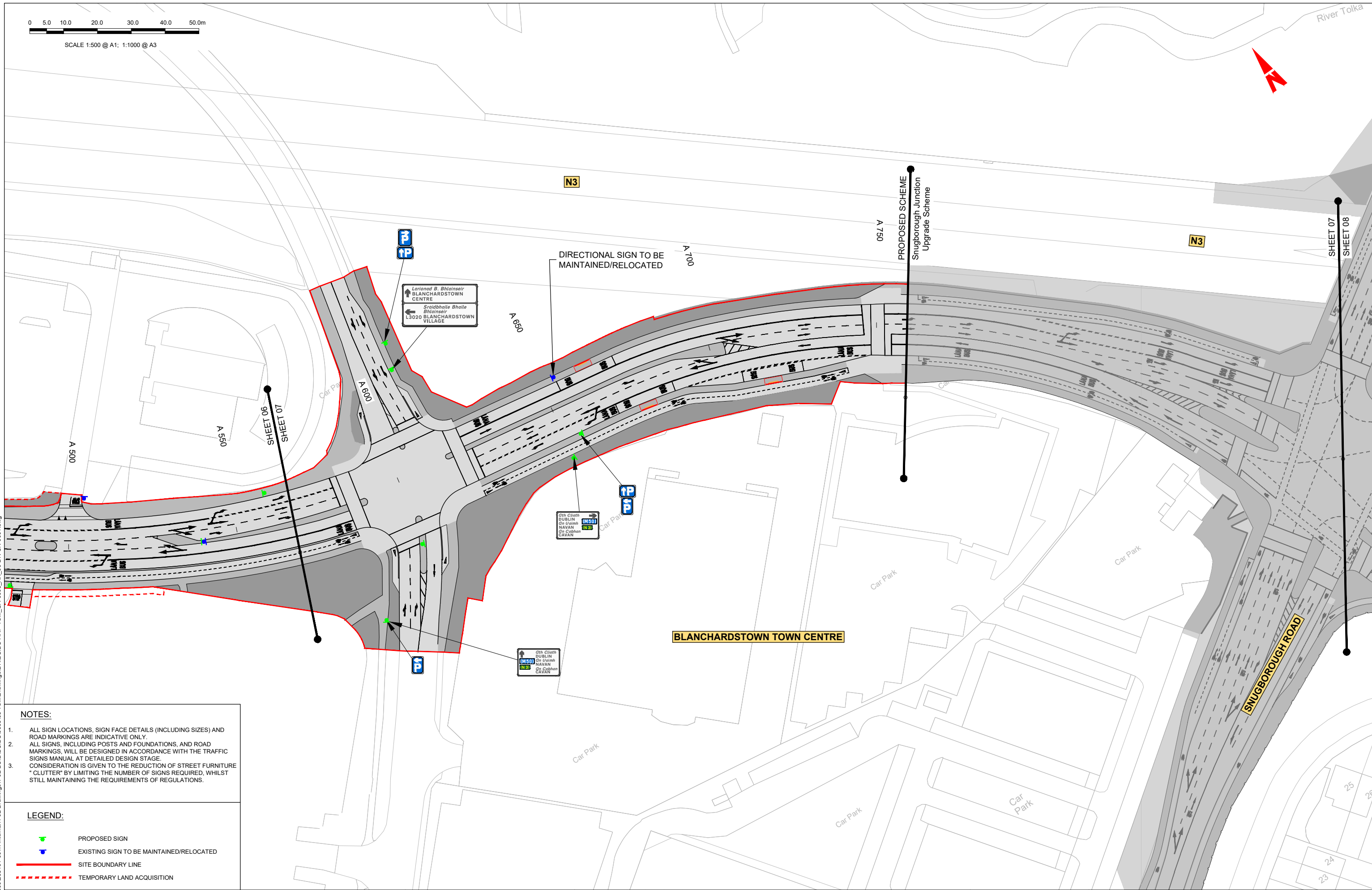
Programme Title BUSCONNECTS DUBLIN CORE BUS CORRIDORS INFRASTRUCTURE WORKS			
Drawing Title BLANCHARDSTOWN TO CITY CENTRE CORE BUS CORRIDOR SCHEME TRAFFIC SIGNS AND ROAD MARKINGS			
Drawing File Name BCIDC-ARP-TSM_GA-0005_XX_00-DR-CR-0006	Sheet Number 06 of 40	Status A	Rev M01

\\global\Europe\Dublin\lobos\268401-004_Intemat4-02 Drawings\4-02 BCIDC\0005\08 TSM\Drawings\DR\BCIDC-ARP-TSM_GA-0005_XX_00-DR-CR-0001.dwg



SCALE 1:500 @ A1; 1:1000 @ A3

River Tolka



- NOTES:**
- ALL SIGN LOCATIONS, SIGN FACE DETAILS (INCLUDING SIZES) AND ROAD MARKINGS ARE INDICATIVE ONLY.
 - ALL SIGNS, INCLUDING POSTS AND FOUNDATIONS, AND ROAD MARKINGS, WILL BE DESIGNED IN ACCORDANCE WITH THE TRAFFIC SIGNS MANUAL AT DETAILED DESIGN STAGE.
 - CONSIDERATION IS GIVEN TO THE REDUCTION OF STREET FURNITURE "CLUTTER" BY LIMITING THE NUMBER OF SIGNS REQUIRED, WHILST STILL MAINTAINING THE REQUIREMENTS OF REGULATIONS.

- LEGEND:**
- PROPOSED SIGN
 - EXISTING SIGN TO BE MAINTAINED/RELOCATED
 - SITE BOUNDARY LINE
 - TEMPORARY LAND ACQUISITION

Disclaimer

a. © National Transport Authority (NTA) 2022. This drawing is confidential and the copyright in it is owned by NTA. This drawing must not be either loaned, copied or otherwise reproduced in whole or in part or used for any purpose without the prior permission of NTA.

b. This drawing is to be used for the design element identified in the titlebox. Other information shown is to be considered indicative only. The drawing is to be read in conjunction with all other relevant design drawings.

c. O.S. data used for plans are printed under © Ordnance Survey Ireland Government of Ireland. All rights reserved. Licence Number 2022/O.S./NMA_180 National Transport Authority. All elevations are in metres and relate to OSI Geoid Model (OSGM15) Mean Head. All Co-ordinates are in Irish Transverse Mercator Grid (TM) as defined by OSI active local GPS station.

d. Information concerning the position of apparatus shown on this drawing is based on drawings supplied by the utility owners and/or the utility works contractor, whilst every care has been taken in the preparation of this drawing, positions should be taken as approximate and are intended for general guidance only and no representation is made by the NTA as to the accuracy, completeness, sufficiency or otherwise of this drawing and the position of the apparatus. The information contained herein does not purport to be comprehensive or final as the apparatus is subject to being altered and/or superceded. Recipients should not rely on this information. Any liabilities are hereby expressly disclaimed.

e. The information contained herein has been provided by the NTA but does not purport to be comprehensive or final. Recipients should not rely on the information. Neither the NTA nor any of its directors, officers, employees, agents, stakeholders or advisers make any representation or warranty as to, or accept any liability or responsibility in relation to, the adequacy, accuracy, reasonableness or completeness of the information provided as part of this document or any matter on which the information is based (including but not limited to loss or damage arising as a result of reliance by recipients on the information or any part of it). Any liabilities are hereby expressly disclaimed.



Rev	Date	Drn	Chk'd	App'd	Description
M01	04/04/2022	GMCT	GE	BD	ISSUE FOR PHASE 4: PLANNING

Client: **NTA**
Údarás Náisiúnta Iompair
National Transport Authority

Engineering Designer: **ARUP**

Date: 04/04/2022 | Scale: 1:500 @ A1, 1:1000 @ A3

Project Code: BCIDC | Originator Code: ARP

QMS Code: 268401-00

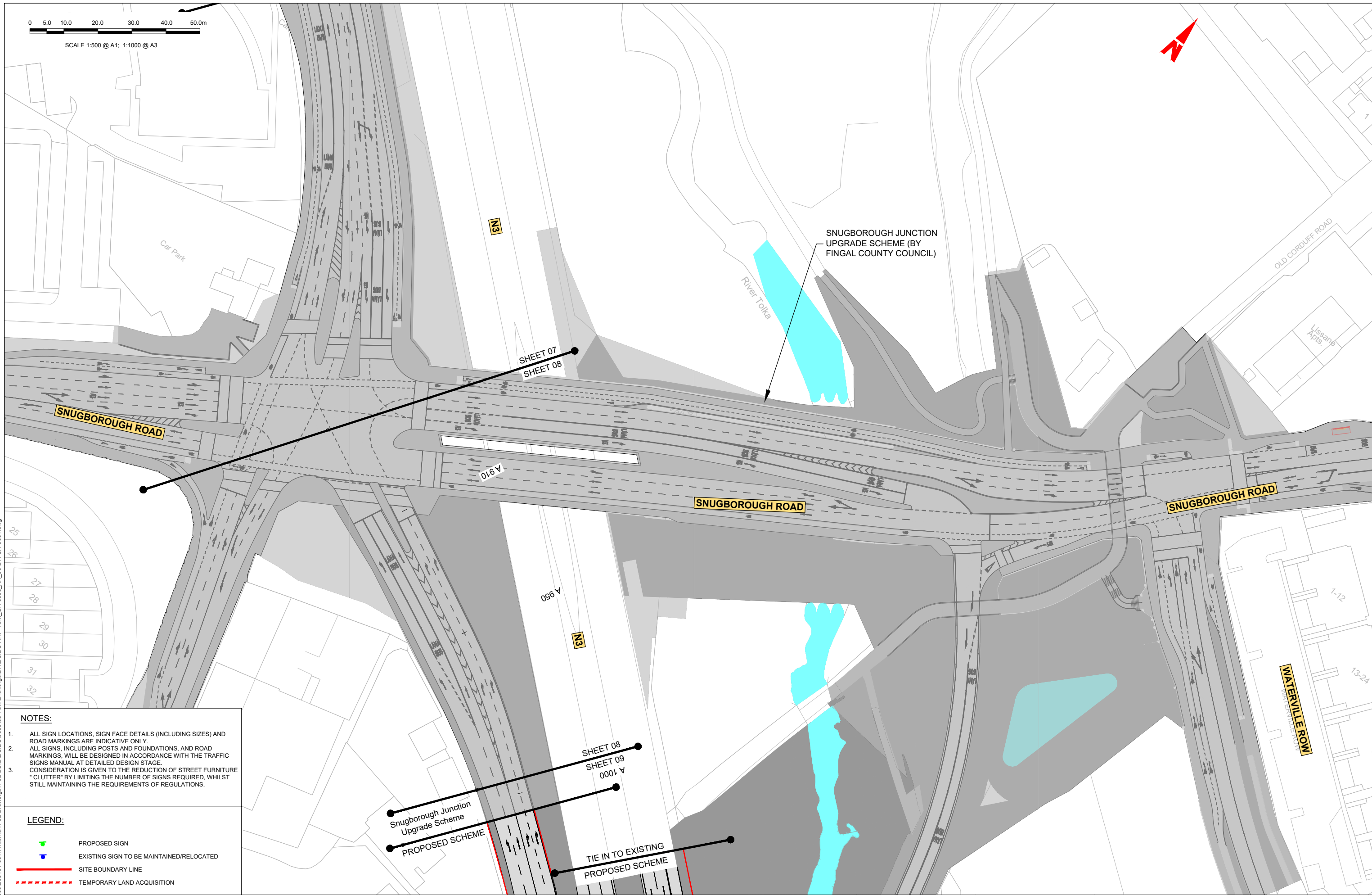
Programme Title: BUSCONNECTS DUBLIN CORE BUS CORRIDORS INFRASTRUCTURE WORKS			
Drawing Title: BLANCHARDSTOWN TO CITY CENTRE CORE BUS CORRIDOR SCHEME TRAFFIC SIGNS AND ROAD MARKINGS			
Drawing File Name: BCIDC-ARP-TSM_GA-0005_XX_00-DR-CR-0007	Sheet Number: 07 of 40	Status: A	Rev: M01

DO NOT SCALE USE FIGURED DIMENSIONS ONLY

\\global\Europe\Dublin\lobas\268401-004_Interna\4-02 Drawings\4-02 BCIDC\BCIDC0005\08 TSM\Drawings\DR\BCIDC-ARP-TSM_GA-0005_XX_00-DR-CR-0001.dwg

0 5.0 10.0 20.0 30.0 40.0 50.0m

SCALE 1:500 @ A1; 1:1000 @ A3



- NOTES:**
- ALL SIGN LOCATIONS, SIGN FACE DETAILS (INCLUDING SIZES) AND ROAD MARKINGS ARE INDICATIVE ONLY.
 - ALL SIGNS, INCLUDING POSTS AND FOUNDATIONS, AND ROAD MARKINGS, WILL BE DESIGNED IN ACCORDANCE WITH THE TRAFFIC SIGNS MANUAL AT DETAILED DESIGN STAGE.
 - CONSIDERATION IS GIVEN TO THE REDUCTION OF STREET FURNITURE "CLUTTER" BY LIMITING THE NUMBER OF SIGNS REQUIRED, WHILST STILL MAINTAINING THE REQUIREMENTS OF REGULATIONS.

- LEGEND:**
- PROPOSED SIGN
 - EXISTING SIGN TO BE MAINTAINED/RELOCATED
 - SITE BOUNDARY LINE
 - TEMPORARY LAND ACQUISITION

Disclaimer
 a. © National Transport Authority (NTA) 2022. This drawing is confidential and the copyright in it is owned by NTA. This drawing must not be either loaned, copied or otherwise reproduced in whole or in part or used for any purpose without the prior permission of NTA.
 b. This drawing is to be used for the design element identified in the titlebox. Other information shown is to be considered indicative only. The drawing is to be read in conjunction with all other relevant design drawings.
 c. O.S. data used for plans are printed under © Ordnance Survey Ireland Government of Ireland. All rights reserved. Licence Number 2022/OSI_NMA_180 National Transport Authority. All elevations are in metres and relate to OSI Geoid Model (OSGM15) Mean Head. All Co-ordinates are in Irish Transverse Mercator Grid (TM) as defined by OSI active local GFS station.
 d. Information concerning the position of apparatus shown on this drawing is based on drawings supplied by the utility owners and/or the utility works contractor, whilst every care has been taken in the preparation of this drawing, positions should be taken as approximate and are intended for general guidance only and no representation is made by the NTA as to the accuracy, completeness, sufficiency or otherwise of this drawing and the position of the apparatus. The information contained herein does not purport to be comprehensive or final as the apparatus is subject to being altered and/or superseded. Recipients should not rely on this information. Any liabilities are hereby expressly disclaimed.
 e. The information contained herein has been provided by the NTA but does not purport to be comprehensive or final. Recipients should not rely on the information. Neither the NTA nor any of its directors, officers, employees, agents, stakeholders or advisers make any representation or warranty as to, or accept any liability or responsibility in relation to, the adequacy, accuracy, reasonableness or completeness of the information provided as part of this document or any matter on which the information is based (including but not limited to loss or damage arising as a result of reliance by recipients on the information or any part of it). Any liabilities are hereby expressly disclaimed.



Rev	Date	Drm	Chk'd	App'd	Description
M01	04/04/2022	GMCT	GE	BD	ISSUE FOR PHASE 4: PLANNING

Client NTA Údarás Náisiúnta Iompair National Transport Authority		Engineering Designer ARUP		
Date 04/04/2022	Scale 1:500 @ A1 1:1000 @ A3	Drawn GMCT	Checked GE	Approved BD
Project Code BCIDC	Originator Code ARP	QMS Code 268401-00		

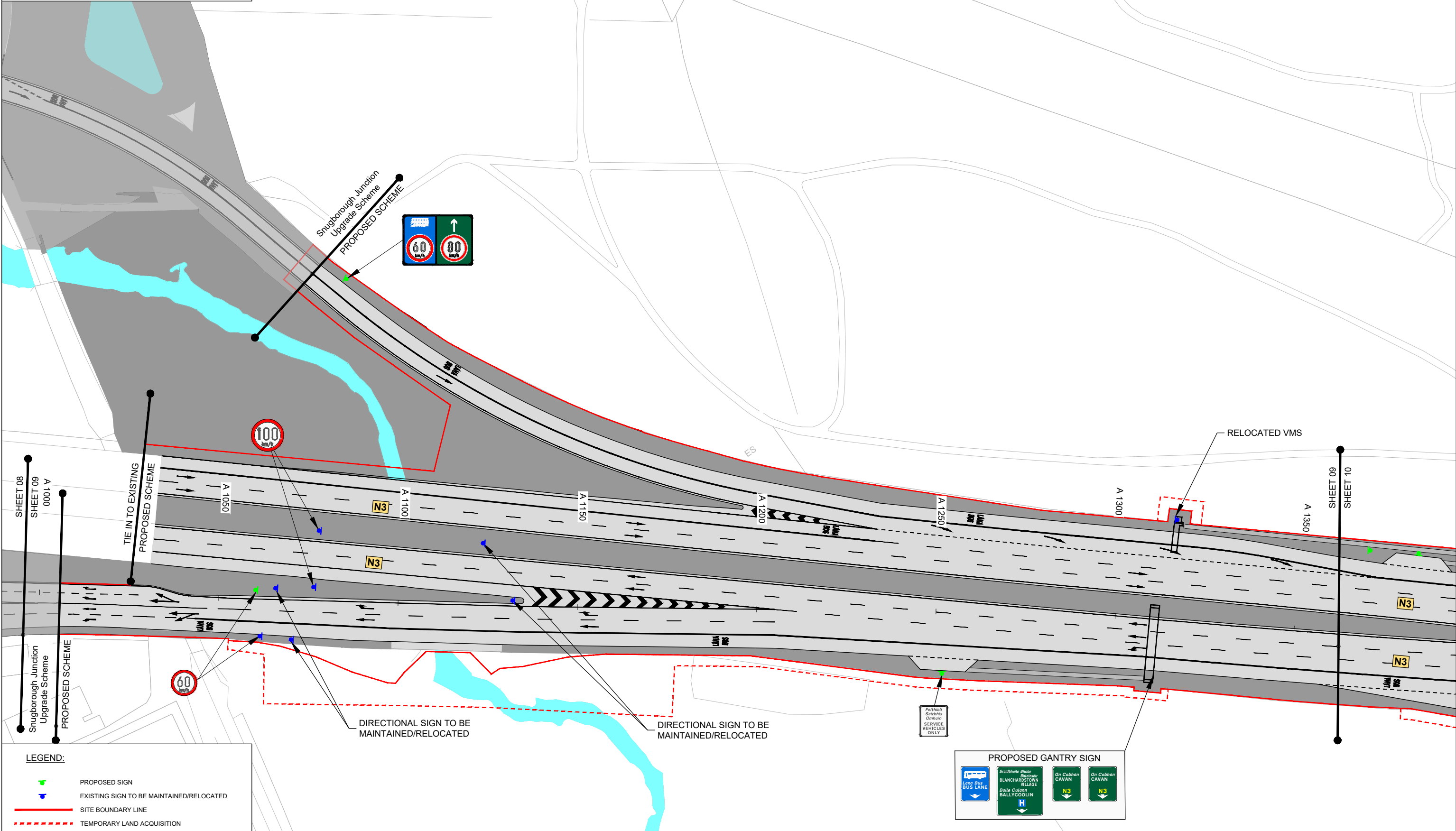
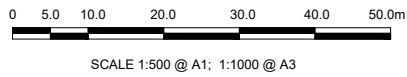
Programme Title BUSCONNECTS DUBLIN CORE BUS CORRIDORS INFRASTRUCTURE WORKS			
Drawing Title BLANCHARDSTOWN TO CITY CENTRE CORE BUS CORRIDOR SCHEME TRAFFIC SIGNS AND ROAD MARKINGS			
Drawing File Name BCIDC-ARP-TSM_GA-0005_XX_00-DR-CR-0008	Sheet Number 08 of 40	Status A	Rev M01

DO NOT SCALE USE FIGURED DIMENSIONS ONLY

\\global\europa\Dublin\lobas\268401-004 - Internal\4-02 Drawings\4-02 BCIDC\BCIDC-0005\08 TSM\Drawings\DR\BCIDC-ARP-TSM_GA-0005_XX_00-DR-CR-0001.dwg

NOTES:

1. ALL SIGN LOCATIONS, SIGN FACE DETAILS (INCLUDING SIZES) AND ROAD MARKINGS ARE INDICATIVE ONLY.
2. ALL SIGNS, INCLUDING POSTS AND FOUNDATIONS, AND ROAD MARKINGS, WILL BE DESIGNED IN ACCORDANCE WITH THE TRAFFIC SIGNS MANUAL AT DETAILED DESIGN STAGE.
3. CONSIDERATION IS GIVEN TO THE REDUCTION OF STREET FURNITURE "CLUTTER" BY LIMITING THE NUMBER OF SIGNS REQUIRED, WHILST STILL MAINTAINING THE REQUIREMENTS OF REGULATIONS.



LEGEND:

- PROPOSED SIGN
- EXISTING SIGN TO BE MAINTAINED/RELOCATED
- SITE BOUNDARY LINE
- TEMPORARY LAND ACQUISITION

PROPOSED GANTRY SIGN

Disclaimer

a. © National Transport Authority (NTA) 2022. This drawing is confidential and the copyright in it is owned by NTA. This drawing must not be either loaned, copied or otherwise reproduced in whole or in part or used for any purpose without the prior permission of NTA.

b. This drawing is to be used for the design element identified in the titlebox. Other information shown is to be considered indicative only. The drawing is to be read in conjunction with all other relevant design drawings.

c. O.S. data used for plans are printed under © Ordnance Survey Ireland Government of Ireland. All rights reserved. Licence Number 2022/OSI_NMA_180 National Transport Authority. All elevations are in metres and relate to OSI Geoid Model (OSGM15) Mean Head. All Co-ordinates are in Irish Transverse Mercator Grid (TM) as defined by OSI active local GPS station.

d. Information concerning the position of apparatus shown on this drawing is based on drawings supplied by the utility owners and/or the utility works contractor, whilst every care has been taken in the preparation of this drawing, positions should be taken as approximate and are intended for general guidance only and no representation is made by the NTA as to the accuracy, completeness, sufficiency or otherwise of this drawing and the position of the apparatus. The information contained herein does not purport to be comprehensive or final as the apparatus is subject to being altered and/or superceded. Recipients should not rely on this information. Any liabilities are hereby expressly disclaimed.

e. The information contained herein has been provided by the NTA but does not purport to be comprehensive or final. Recipients should not rely on the information. Neither the NTA nor any of its directors, officers, employees, agents, stakeholders or advisers make any representation or warranty as to, or accept any liability or responsibility in relation to, the adequacy, accuracy, reasonableness or completeness of the information provided as part of this document or any matter on which the information is based (including but not limited to loss or damage arising as a result of reliance by recipients on the information or any part of it). Any liabilities are hereby expressly disclaimed.



Rev	Date	Drn	Chk'd	App'd	Description
M01	04/04/2022	GMcT	GE	BD	ISSUE FOR PHASE 4: PLANNING

Client
Údarás Náisiúnta Iompair
 National Transport Authority

Engineering Designer
ARUP

Date: 04/04/2022 | Scale: 1:500 @ A1, 1:1000 @ A3 | Drawn: GMcT | Checked: GE | Approved: BD

Project Code: BCIDC | Originator Code: ARP | QMS Code: 268401-00

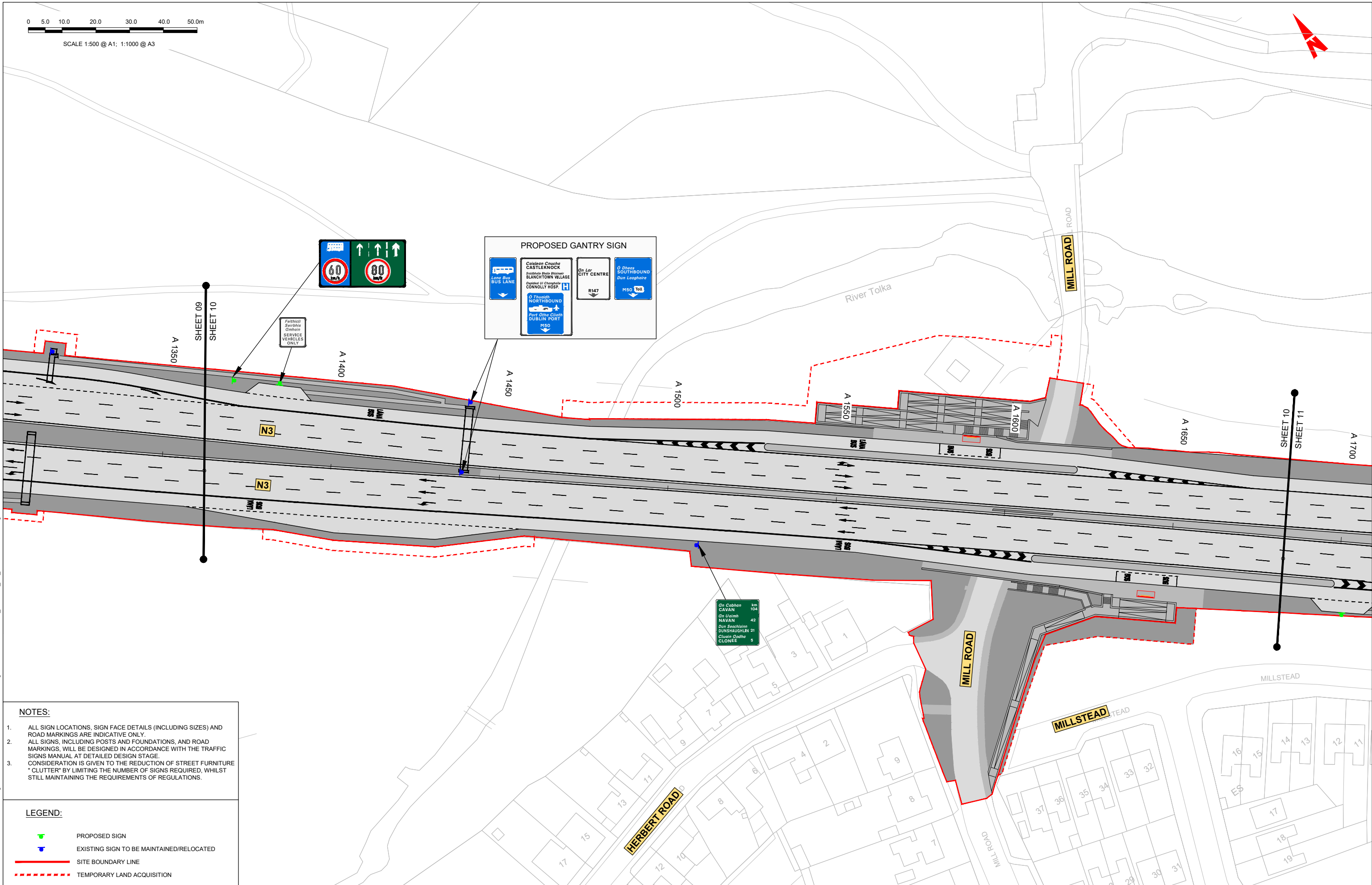
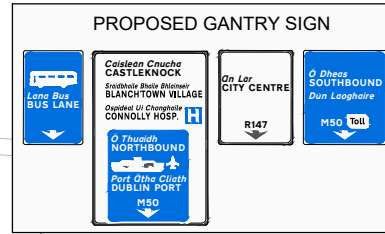
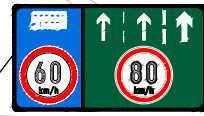
Programme Title BUSCONNECTS DUBLIN CORE BUS CORRIDORS INFRASTRUCTURE WORKS			
Drawing Title BLANCHARDSTOWN TO CITY CENTRE CORE BUS CORRIDOR SCHEME TRAFFIC SIGNS AND ROAD MARKINGS			
Drawing File Name BCIDC-ARP-TSM_GA-0005_XX_00-DR-CR-0009	Sheet Number 09 of 40	Status A	Rev M01

DO NOT SCALE USE FIGURED DIMENSIONS ONLY

\\global\europa\dublin\ltd\005\08 BCIDC\005\08 TSM\Drawings\DR\BCIDC-ARP-TSM_GA-0005_XX_00-DR-CR-0001.dwg

0 5.0 10.0 20.0 30.0 40.0 50.0m

SCALE 1:500 @ A1; 1:1000 @ A3



NOTES:

- ALL SIGN LOCATIONS, SIGN FACE DETAILS (INCLUDING SIZES) AND ROAD MARKINGS ARE INDICATIVE ONLY.
- ALL SIGNS, INCLUDING POSTS AND FOUNDATIONS, AND ROAD MARKINGS, WILL BE DESIGNED IN ACCORDANCE WITH THE TRAFFIC SIGNS MANUAL AT DETAILED DESIGN STAGE.
- CONSIDERATION IS GIVEN TO THE REDUCTION OF STREET FURNITURE "CLUTTER" BY LIMITING THE NUMBER OF SIGNS REQUIRED, WHILST STILL MAINTAINING THE REQUIREMENTS OF REGULATIONS.

LEGEND:

- PROPOSED SIGN
- EXISTING SIGN TO BE MAINTAINED/RELOCATED
- SITE BOUNDARY LINE
- TEMPORARY LAND ACQUISITION

Disclaimer

a. © National Transport Authority (NTA) 2022. This drawing is confidential and the copyright in it is owned by NTA. This drawing must not be either loaned, copied or otherwise reproduced in whole or in part or used for any purpose without the prior permission of NTA.

b. This drawing is to be used for the design element identified in the titlebox. Other information shown is to be considered indicative only. The drawing is to be read in conjunction with all other relevant design drawings.

c. O.S. data used for plans are printed under © Ordnance Survey Ireland Government of Ireland. All rights reserved. Licence Number 2022/O.S./NMA_180 National Transport Authority. All elevations are in metres and relate to OSI Geoid Model (OSGM15) Mean Head. All Co-ordinates are in Irish Transverse Mercator Grid (TM) as defined by OSI active local GPS station.

d. Information concerning the position of apparatus shown on this drawing is based on drawings supplied by the utility owners and/or the utility works contractor, whilst every care has been taken in the preparation of this drawing, positions should be taken as approximate and are intended for general guidance only and no representation is made by the NTA as to the accuracy, completeness, sufficiency or otherwise of this drawing and the position of the apparatus. The information contained herein does not purport to be comprehensive or final as the apparatus is subject to being altered and/or superseded. Recipients should not rely on this information. Any liabilities are hereby expressly disclaimed.

e. The information contained herein has been provided by the NTA but does not purport to be comprehensive or final. Recipients should not rely on the information. Neither the NTA nor any of its directors, officers, employees, agents, stakeholders or advisers make any representation or warranty as to, or accept any liability or responsibility in relation to, the adequacy, accuracy, reasonableness or completeness of the information provided as part of this document or any matter on which the information is based (including but not limited to loss or damage arising as a result of reliance by recipients on the information or any part of it). Any liabilities are hereby expressly disclaimed.



Rev	Date	Drn	Chk'd	App'd	Description
M01	04/04/2022	GMcT	GE	BD	ISSUE FOR PHASE 4: PLANNING

Client: **NTA**
Údarás Náisiúnta Iompair
National Transport Authority

Engineering Designer: **ARUP**

Date: 04/04/2022 | Scale: 1:500 @ A1, 1:1000 @ A3

Project Code: BCIDC | Originator Code: ARP

Drawn: GMcT | Checked: GE | Approved: BD

QMS Code: 268401-00

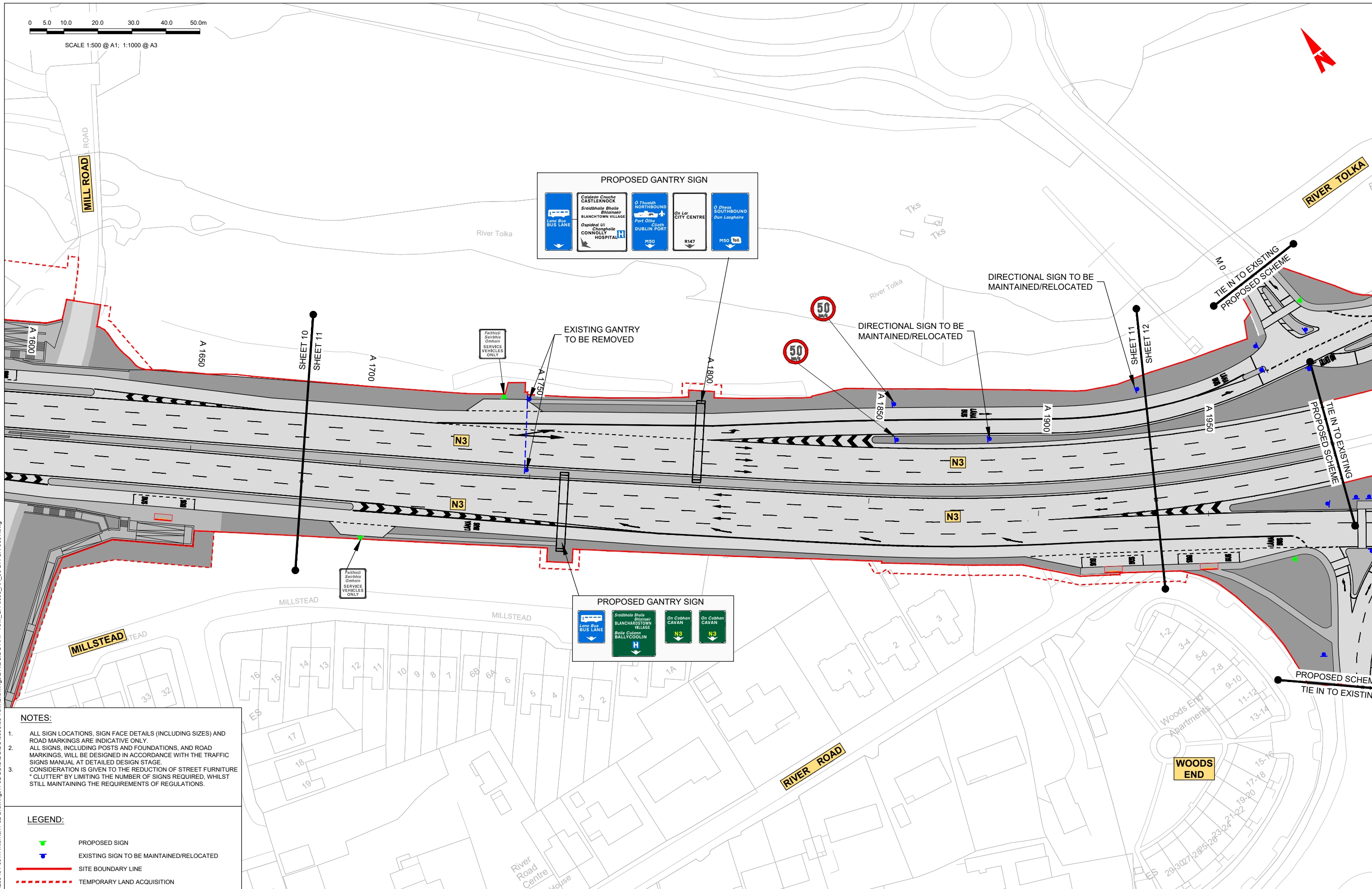
Programme Title: BUSCONNECTS DUBLIN	
CORE BUS CORRIDORS INFRASTRUCTURE WORKS	
Drawing Title: BLANCHARDSTOWN TO CITY CENTRE CORE BUS CORRIDOR SCHEME	
TRAFFIC SIGNS AND ROAD MARKINGS	
Drawing File Name: BCIDC-ARP-TSM_GA-0005_XX_00-DR-CR-0010	Sheet Number: 10 of 40
Status: A	Rev: M01

DO NOT SCALE USE FIGURED DIMENSIONS ONLY

\\global.euro.corp.dublin\jcb\268401\02 Drawings\4-02 BCIDC\0005\08 TSM\Drawings\DR\BCIDC-ARP-TSM_GA-0005_XX_00-DR-CR-0010.dwg

0 5.0 10.0 20.0 30.0 40.0 50.0m

SCALE 1:500 @ A1; 1:1000 @ A3



PROPOSED GANTRY SIGN

Long Bus Lane	Castleknock Sraidhleithe Bhaile BLANCHTOWN VILLAGE	O Through NORTHBOUND Part Othra DUBLIN PORT	On Lar CITY CENTRE	O Thrua SOUTHBOUND Dun Laoghaire
	Ospidéal Uí Chonghaile CONNOLLY HOSPITAL	M50	R147	M50 Toll

PROPOSED GANTRY SIGN

Long Bus Lane	Sraidhleithe Bhaile Blanchardstown VILLAGE	On Cavan CAVAN	On Cavan CAVAN
	Boile Calana BALLYCOOLIN	N3	N3

- NOTES:**
- ALL SIGN LOCATIONS, SIGN FACE DETAILS (INCLUDING SIZES) AND ROAD MARKINGS ARE INDICATIVE ONLY.
 - ALL SIGNS, INCLUDING POSTS AND FOUNDATIONS, AND ROAD MARKINGS, WILL BE DESIGNED IN ACCORDANCE WITH THE TRAFFIC SIGNS MANUAL AT DETAILED DESIGN STAGE.
 - CONSIDERATION IS GIVEN TO THE REDUCTION OF STREET FURNITURE "CLUTTER" BY LIMITING THE NUMBER OF SIGNS REQUIRED, WHILST STILL MAINTAINING THE REQUIREMENTS OF REGULATIONS.

- LEGEND:**
- PROPOSED SIGN
 - EXISTING SIGN TO BE MAINTAINED/RELOCATED
 - SITE BOUNDARY LINE
 - TEMPORARY LAND ACQUISITION

Disclaimer

a. © National Transport Authority (NTA) 2022. This drawing is confidential and the copyright in it is owned by NTA. This drawing must not be either loaned, copied or otherwise reproduced in whole or in part or used for any purpose without the prior permission of NTA.

b. This drawing is to be used for the design element identified in the titlebox. Other information shown is to be considered indicative only. The drawing is to be read in conjunction with all other relevant design drawings.

c. O.S. data used for plans are printed under © Ordnance Survey Ireland Government of Ireland. All rights reserved. Licence Number 2022/OSI_NMA_180 National Transport Authority. All elevations are in metres and relate to OSI Geoid Model (OSGM15) Mean Head. All Co-ordinates are in Irish Transverse Mercator Grid (TM) as defined by OSI active local GPS station.

d. Information concerning the position of apparatus shown on this drawing is based on drawings supplied by the utility owners and/or the utility works contractor, whilst every care has been taken in the preparation of this drawing, positions should be taken as approximate and are intended for general guidance only and no representation is made by the NTA as to the accuracy, completeness, sufficiency or otherwise of this drawing and the position of the apparatus. The information contained herein does not purport to be comprehensive or final as the apparatus is subject to being altered and/or superseded. Recipients should not rely on this information. Any liabilities are hereby expressly disclaimed.

e. The information contained herein has been provided by the NTA but does not purport to be comprehensive or final. Recipients should not rely on the information. Neither the NTA nor any of its directors, officers, employees, agents, stakeholders or advisers make any representation or warranty as to, or accept any liability or responsibility in relation to, the adequacy, accuracy, reasonableness or completeness of the information provided as part of this document or any matter on which the information is based (including but not limited to loss or damage arising as a result of reliance by recipients on the information or any part of it). Any liabilities are hereby expressly disclaimed.

Rev	Date	Drn	Chk'd	App'd	Description
M01	04/04/2022	GMCT	GE	BD	ISSUE FOR PHASE 4: PLANNING

Client: **NTA**
Údarás Náisiúnta Iompair
National Transport Authority

Engineering Designer: **ARUP**

Date: 04/04/2022
Scale: 1:500 @ A1
1:1000 @ A3

Drawn: GMCT
Checked: GE
Approved: BD

Project Code: BCIDC
Originator Code: ARP

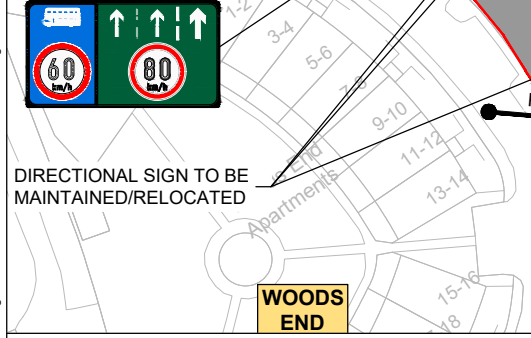
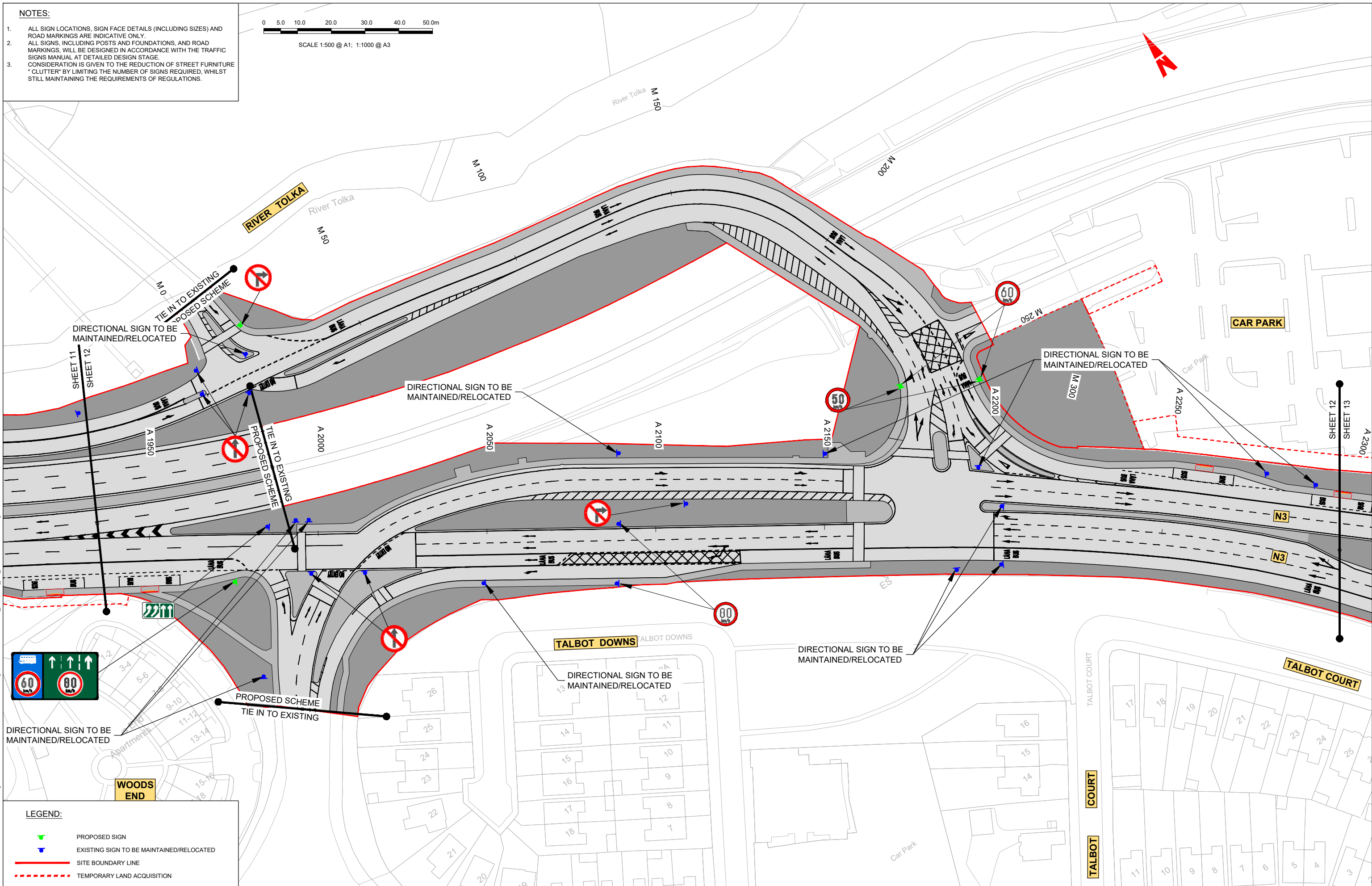
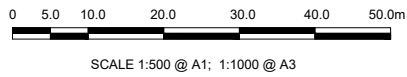
QMS Code: 268401-00

Programme Title	BUSCONNECTS DUBLIN CORE BUS CORRIDORS INFRASTRUCTURE WORKS		
Drawing Title	BLANCHARDSTOWN TO CITY CENTRE CORE BUS CORRIDOR SCHEME TRAFFIC SIGNS AND ROAD MARKINGS		
Drawing File Name	BCIDC-ARP-TSM_GA-0005_XX_00-DR-CR-0011	Sheet Number	11 of 40
Status	A	Rev	M01

DO NOT SCALE USE FIGURED DIMENSIONS ONLY

NOTES:

1. ALL SIGN LOCATIONS, SIGN FACE DETAILS (INCLUDING SIZES) AND ROAD MARKINGS ARE INDICATIVE ONLY.
2. ALL SIGNS, INCLUDING POSTS AND FOUNDATIONS, AND ROAD MARKINGS, WILL BE DESIGNED IN ACCORDANCE WITH THE TRAFFIC SIGNS MANUAL AT DETAILED DESIGN STAGE.
3. CONSIDERATION IS GIVEN TO THE REDUCTION OF STREET FURNITURE "CLUTTER" BY LIMITING THE NUMBER OF SIGNS REQUIRED, WHILST STILL MAINTAINING THE REQUIREMENTS OF REGULATIONS.



LEGEND:

- PROPOSED SIGN
- EXISTING SIGN TO BE MAINTAINED/RELOCATED
- SITE BOUNDARY LINE
- TEMPORARY LAND ACQUISITION

Disclaimer

a. © National Transport Authority (NTA) 2022. This drawing is confidential and the copyright in it is owned by NTA. This drawing must not be either loaned, copied or otherwise reproduced in whole or in part or used for any purpose without the prior permission of NTA.

b. This drawing is to be used for the design element identified in the titlebox. Other information shown is to be considered indicative only. The drawing is to be read in conjunction with all other relevant design drawings.

c. O.S. data used for plans are printed under © Ordnance Survey Ireland Government of Ireland. All rights reserved. Licence Number 2022/O.S._NMA_180 National Transport Authority. All elevations are in metres and relate to OSI Geoid Model (OSGM15) Mean Head. All Co-ordinates are in Irish Transverse Mercator Grid (TM) as defined by OSI active local GPS station.

d. Information concerning the position of apparatus shown on this drawing is based on drawings supplied by the utility owners and/or the utility works contractor, whilst every care has been taken in the preparation of this drawing, positions should be taken as approximate and are intended for general guidance only and no representation is made by the NTA as to the accuracy, completeness, sufficiency or otherwise of this drawing and the position of the apparatus. The information contained herein does not purport to be comprehensive or final as the apparatus is subject to being altered and/or superseded. Recipients should not rely on this information. Any liabilities are hereby expressly disclaimed.

e. The information contained herein has been provided by the NTA but does not purport to be comprehensive or final. Recipients should not rely on the information. Neither the NTA nor any of its directors, officers, employees, agents, stakeholders or advisers make any representation or warranty as to, or accept any liability or responsibility in relation to, the adequacy, accuracy, reasonableness or completeness of the information provided as part of this document or any matter on which the information is based (including but not limited to loss or damage arising as a result of reliance by recipients on the information or any part of it). Any liabilities are hereby expressly disclaimed.

Rev	Date	Drn	Chk'd	App'd	Description
M01	04/04/2022	GmCT	GE	BD	ISSUE FOR PHASE 4: PLANNING

Client: **NTA**
Udarás Náisiúnta Iompair
National Transport Authority

Engineering Designer: **ARUP**

Date: 04/04/2022 | Scale: 1:500 @ A1, 1:1000 @ A3 | Drawn: GmCT | Checked: GE | Approved: BD

Project Code: BCIDC | Originator Code: ARP | QMS Code: 268401-00

Programme Title: **BUSCONNECTS DUBLIN CORE BUS CORRIDORS INFRASTRUCTURE WORKS**

Drawing Title: **BLANCHARDSTOWN TO CITY CENTRE CORE BUS CORRIDOR SCHEME TRAFFIC SIGNS AND ROAD MARKINGS**

Drawing File Name: BCIDC-ARP-TSM_GA-0005_XX_00-DR-CR-0012	Sheet Number: 12 of 40	Status: A	Rev: M01
---	------------------------	-----------	----------

\\global\europa\dublin\lodes\268401-004 - Internal\4-02 Drawings\4-02 BCIDC\0005\08 TSM\Drawings\DR\BCIDC-ARP-TSM_GA-0005_XX_00-DR-CR-0001.dwg

0 5.0 10.0 20.0 30.0 40.0 50.0m

SCALE 1:500 @ A1; 1:1000 @ A3

CAR PARK

HEALTH & LEISURE VILLAGE

JUNCTION 6

M50

DIRECTIONAL SIGN TO BE MAINTAINED/RELOCATED

DIRECTIONAL SIGN TO BE MAINTAINED/RELOCATED

SHEET 13
SHEET 14

SHEET 12
SHEET 13

A 2300

A 2300

A 2400

DIRECTIONAL SIGN TO BE MAINTAINED/RELOCATED

A 2500

A 2600

A 2600

TALBOT COURT

TALBOT COURT

CHERANGANI

Talbot Bridge

OLD NAVAN ROAD

AUBURN PARK

Ranelagh Bridge

NOTES:

- ALL SIGN LOCATIONS, SIGN FACE DETAILS (INCLUDING SIZES) AND ROAD MARKINGS ARE INDICATIVE ONLY.
- ALL SIGNS, INCLUDING POSTS AND FOUNDATIONS, AND ROAD MARKINGS, WILL BE DESIGNED IN ACCORDANCE WITH THE TRAFFIC SIGNS MANUAL AT DETAILED DESIGN STAGE.
- CONSIDERATION IS GIVEN TO THE REDUCTION OF STREET FURNITURE "CLUTTER" BY LIMITING THE NUMBER OF SIGNS REQUIRED, WHILST STILL MAINTAINING THE REQUIREMENTS OF REGULATIONS.

LEGEND:

- PROPOSED SIGN
- EXISTING SIGN TO BE MAINTAINED/RELOCATED
- SITE BOUNDARY LINE
- TEMPORARY LAND ACQUISITION

Disclaimer

a. © National Transport Authority (NTA) 2022. This drawing is confidential and the copyright in it is owned by NTA. This drawing must not be either loaned, copied or otherwise reproduced in whole or in part or used for any purpose without the prior permission of NTA.

b. This drawing is to be used for the design element identified in the titlebox. Other information shown is to be considered indicative only. The drawing is to be read in conjunction with all other relevant design drawings.

c. O.S. data used for plans are printed under © Ordnance Survey Ireland Government of Ireland. All rights reserved. Licence Number 2022/OSI_NMA_180 National Transport Authority. All elevations are in metres and relate to OSI Geoid Model (OSGM15) Mean Head. All co-ordinates are in Irish Transverse Mercator Grid (TM) as defined by OSI active local GIS station.

d. Information concerning the position of apparatus shown on this drawing is based on drawings supplied by the utility owners and/or the utility works contractor, whilst every care has been taken in the preparation of this drawing, positions should be taken as approximate and are intended for general guidance only and no representation is made by the NTA as to the accuracy, completeness, sufficiency or otherwise of this drawing and the position of the apparatus. The information contained herein does not purport to be comprehensive or final as the apparatus is subject to being altered and/or superseded. Recipients should not rely on this information. Any liabilities are hereby expressly disclaimed.

e. The information contained herein has been provided by the NTA but does not purport to be comprehensive or final. Recipients should not rely on the information. Neither the NTA nor any of its directors, officers, employees, agents, stakeholders or advisers make any representation or warranty as to, or accept any liability or responsibility in relation to, the adequacy, accuracy, reasonableness or completeness of the information provided as part of this document or any matter on which the information is based (including but not limited to loss or damage arising as a result of reliance by recipients on the information or any part of it). Any liabilities are hereby expressly disclaimed.

Rev	Date	Drn	Chk'd	App'd	Description
M01	04/04/2022	GMCT	GE	BD	ISSUE FOR PHASE 4: PLANNING

Client: **NTA**
Údarás Náisiúnta Iompair
National Transport Authority

Engineering Designer: **ARUP**

Date: 04/04/2022
Scale: 1:500 @ A1
1:1000 @ A3

Drawn: GMCT
Checked: GE
Approved: BD

Project Code: BCIDC
Originator Code: ARP

QMS Code: 268401-00

Programme Title: **BUSCONNECTS DUBLIN
CORE BUS CORRIDORS INFRASTRUCTURE WORKS**

Drawing Title: **BLANCHARDSTOWN TO CITY CENTRE CORE BUS CORRIDOR SCHEME
TRAFFIC SIGNS AND ROAD MARKINGS**

Drawing File Name: BCIDC-ARP-TSM_GA-0005_XX_00-DR-CR-0013

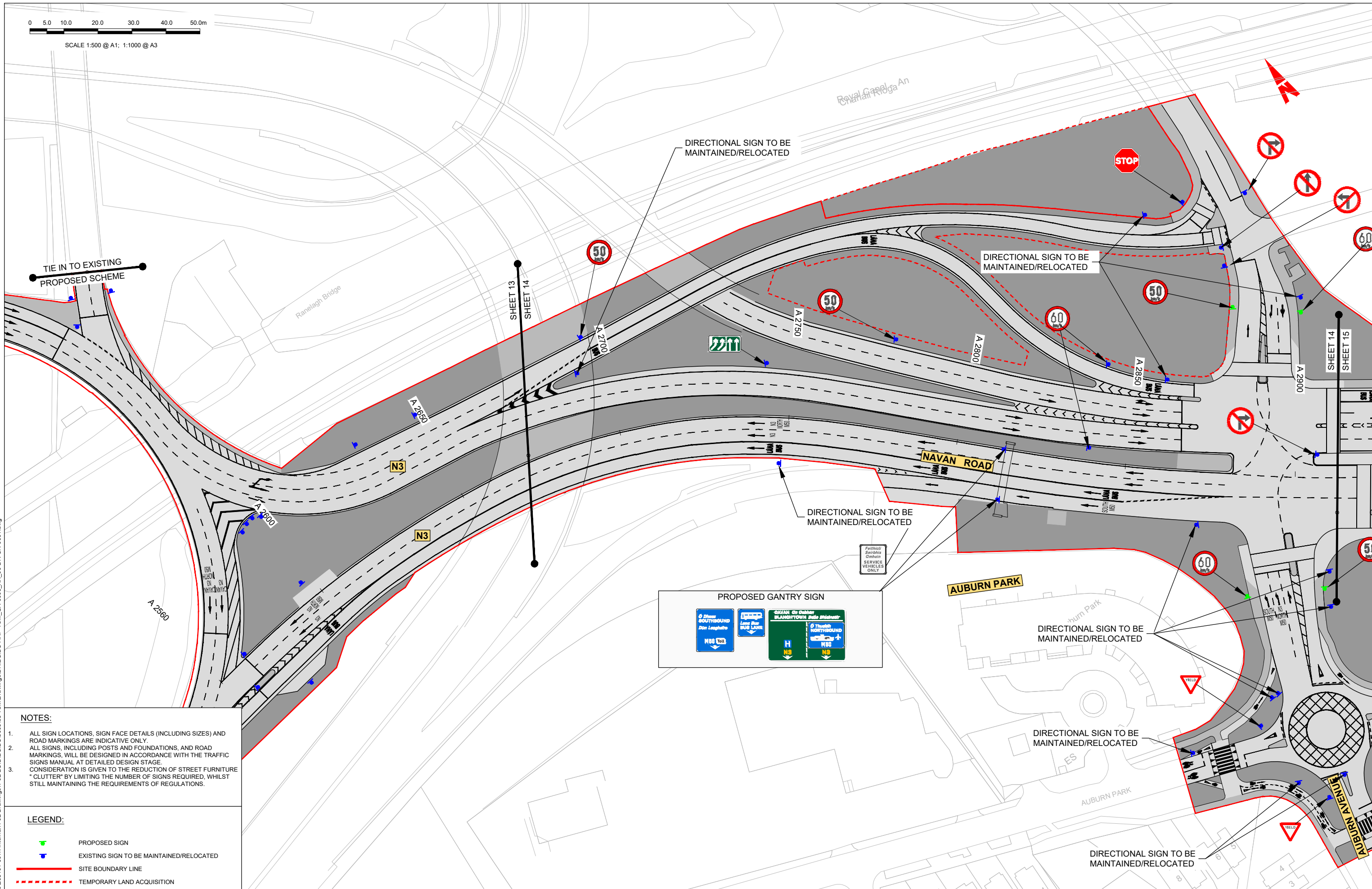
Sheet Number: 13 of 40
Status: A
Rev: M01

DO NOT SCALE USE FIGURED DIMENSIONS ONLY

\\global\europa\dublin\lobos\268401-004_Intemat4-02 Drawings\4-02 BCIDC\BCIDC\0005\08 TSM\Drawings\DR\BCIDC-ARP-TSM_GA-0005_XX_00-DR-CR-0001.dwg



SCALE 1:500 @ A1; 1:1000 @ A3



TIE IN TO EXISTING PROPOSED SCHEME

DIRECTIONAL SIGN TO BE MAINTAINED/RELOCATED

DIRECTIONAL SIGN TO BE MAINTAINED/RELOCATED

DIRECTIONAL SIGN TO BE MAINTAINED/RELOCATED

DIRECTIONAL SIGN TO BE MAINTAINED/RELOCATED

DIRECTIONAL SIGN TO BE MAINTAINED/RELOCATED

DIRECTIONAL SIGN TO BE MAINTAINED/RELOCATED

PROPOSED GANTRY SIGN

- NOTES:**
- ALL SIGN LOCATIONS, SIGN FACE DETAILS (INCLUDING SIZES) AND ROAD MARKINGS ARE INDICATIVE ONLY.
 - ALL SIGNS, INCLUDING POSTS AND FOUNDATIONS, AND ROAD MARKINGS, WILL BE DESIGNED IN ACCORDANCE WITH THE TRAFFIC SIGNS MANUAL AT DETAILED DESIGN STAGE.
 - CONSIDERATION IS GIVEN TO THE REDUCTION OF STREET FURNITURE "CLUTTER" BY LIMITING THE NUMBER OF SIGNS REQUIRED, WHILST STILL MAINTAINING THE REQUIREMENTS OF REGULATIONS.

- LEGEND:**
- PROPOSED SIGN
 - EXISTING SIGN TO BE MAINTAINED/RELOCATED
 - SITE BOUNDARY LINE
 - TEMPORARY LAND ACQUISITION

Disclaimer

a. © National Transport Authority (NTA) 2022. This drawing is confidential and the copyright in it is owned by NTA. This drawing must not be either loaned, copied or otherwise reproduced in whole or in part or used for any purpose without the prior permission of NTA.

b. This drawing is to be used for the design element identified in the titlebox. Other information shown is to be considered indicative only. The drawing is to be read in conjunction with all other relevant design drawings.

c. O.S. data used for plans are printed under © Ordnance Survey Ireland Government of Ireland. All rights reserved. Licence Number 2022/O.S./NMA_180 National Transport Authority. All elevations are in metres and relate to OSI Geoid Model (OSGM15) Mean Head. All Co-ordinates are in Irish Transverse Mercator Grid (TM) as defined by OSI active local GIS station.

d. Information concerning the position of apparatus shown on this drawing is based on drawings supplied by the utility owners and/or the utility works contractor, whilst every care has been taken in the preparation of this drawing, positions should be taken as approximate and are intended for general guidance only and no representation is made by the NTA as to the accuracy, completeness, sufficiency or otherwise of this drawing and the position of the apparatus. The information contained herein does not purport to be comprehensive or final as the apparatus is subject to being altered and/or superseded. Recipients should not rely on this information. Any liabilities are hereby expressly disclaimed.

e. The information contained herein has been provided by the NTA but does not purport to be comprehensive or final. Recipients should not rely on the information. Neither the NTA nor any of its directors, officers, employees, agents, stakeholders or advisers make any representation or warranty as to, or accept any liability or responsibility in relation to, the adequacy, accuracy, reasonableness or completeness of the information provided as part of this document or any matter on which the information is based (including but not limited to loss or damage arising as a result of reliance by recipients on the information or any part of it). Any liabilities are hereby expressly disclaimed.

Rev	Date	Drn	Chk'd	App'd	Description
M01	04/04/2022	GMCT	GE	BD	ISSUE FOR PHASE 4: PLANNING

Client: **NTA**
Údarás Náisiúnta Iompair
National Transport Authority

Engineering Designer: **ARUP**

Date: 04/04/2022 | Scale: 1:500 @ A1, 1:1000 @ A3

Project Code: BCIDC | Originator Code: ARP

QMS Code: 268401-00

Drawn: GMCT | Checked: GE | Approved: BD

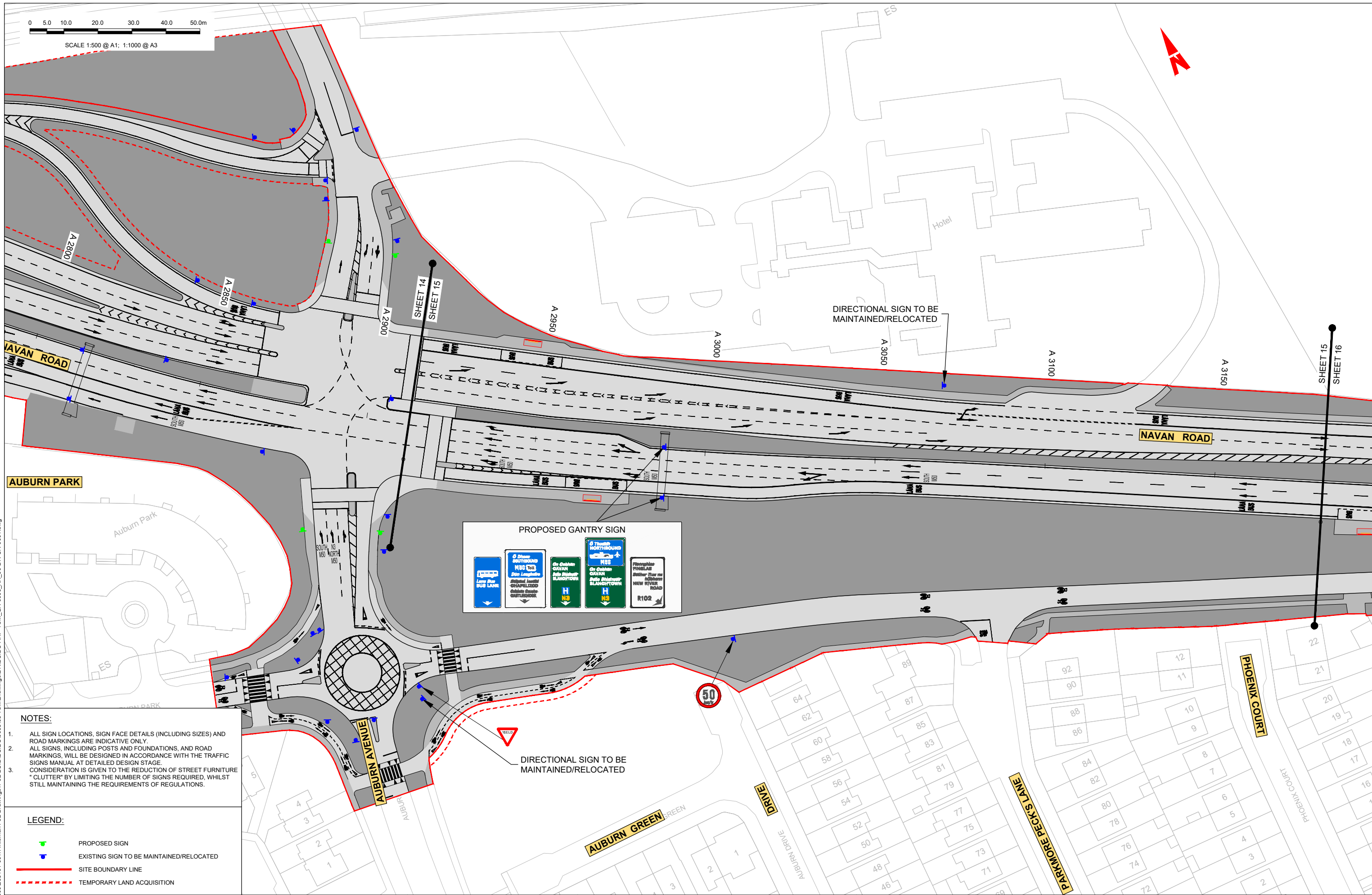
Programme Title	BUSCONNECTS DUBLIN CORE BUS CORRIDORS INFRASTRUCTURE WORKS		
Drawing Title	BLANCHARDSTOWN TO CITY CENTRE CORE BUS CORRIDOR SCHEME TRAFFIC SIGNS AND ROAD MARKINGS		
Drawing File Name	BCIDC-ARP-TSM_GA-0005_XX_00-DR-CR-0014	Sheet Number	14 of 40
Status	A	Rev	M01

DO NOT SCALE USE FIGURED DIMENSIONS ONLY

\\global\europa\Dublin\lobas\268401-004_Intemat4-02 Drawings\4-02 BCIDC\BCIDC\0005\08 TSM\Drawings\DR\BCIDC-ARP-TSM_GA-0005_XX_00-DR-CR-0001.dwg



SCALE 1:500 @ A1; 1:1000 @ A3



PROPOSED GANTRY SIGN

- NOTES:**
1. ALL SIGN LOCATIONS, SIGN FACE DETAILS (INCLUDING SIZES) AND ROAD MARKINGS ARE INDICATIVE ONLY.
 2. ALL SIGNS, INCLUDING POSTS AND FOUNDATIONS, AND ROAD MARKINGS, WILL BE DESIGNED IN ACCORDANCE WITH THE TRAFFIC SIGNS MANUAL AT DETAILED DESIGN STAGE.
 3. CONSIDERATION IS GIVEN TO THE REDUCTION OF STREET FURNITURE "CLUTTER" BY LIMITING THE NUMBER OF SIGNS REQUIRED, WHILST STILL MAINTAINING THE REQUIREMENTS OF REGULATIONS.

- LEGEND:**
- PROPOSED SIGN
 - EXISTING SIGN TO BE MAINTAINED/RELOCATED
 - SITE BOUNDARY LINE
 - TEMPORARY LAND ACQUISITION

Disclaimer
 a. © National Transport Authority (NTA) 2022. This drawing is confidential and the copyright in it is owned by NTA. This drawing must not be either loaned, copied or otherwise reproduced in whole or in part or used for any purpose without the prior permission of NTA.
 b. This drawing is to be used for the design element identified in the titlebox. Other information shown is to be considered indicative only. The drawing is to be read in conjunction with all other relevant design drawings.
 c. O.S. data used for plans are printed under © Ordnance Survey Ireland Government of Ireland. All rights reserved. Licence Number 2022/O.S./NMA_180 National Transport Authority. All elevations are in metres and relate to OSI Geoid Model (OSGM15) Mean Head. All Co-ordinates are in Irish Transverse Mercator Grid (TM) as defined by OSI active local NTA but does not purport to be comprehensive or final. Recipients should not rely on the information. Neither the NTA nor any of its directors, officers, employees, agents, stakeholders or advisers make any representation or warranty as to, or accept any liability or responsibility in relation to, the adequacy, accuracy, reasonableness or completeness of the information provided as part of this document or any matter on which the information is based (including but not limited to the accuracy, completeness, sufficiency or otherwise of this drawing and the position of the apparatus. The information contained herein does not purport to be comprehensive or final as the apparatus is subject to being altered and/or superseded. Recipients should not rely on this information. Any liabilities are hereby expressly disclaimed.



Rev	Date	Drn	Chk'd	App'd	Description
M01	04/04/2022	GmCt	GE	BD	ISSUE FOR PHASE 4: PLANNING

Client: **NTA**
 Údarás Náisiúnta Iompair
 National Transport Authority

Engineering Designer: **ARUP**

Date: 04/04/2022 | Scale: 1:500 @ A1, 1:1000 @ A3
 Drawn: GmCt | Checked: GE | Approved: BD
 Project Code: BCIDC | Originator Code: ARP
 QMS Code: 268401-00

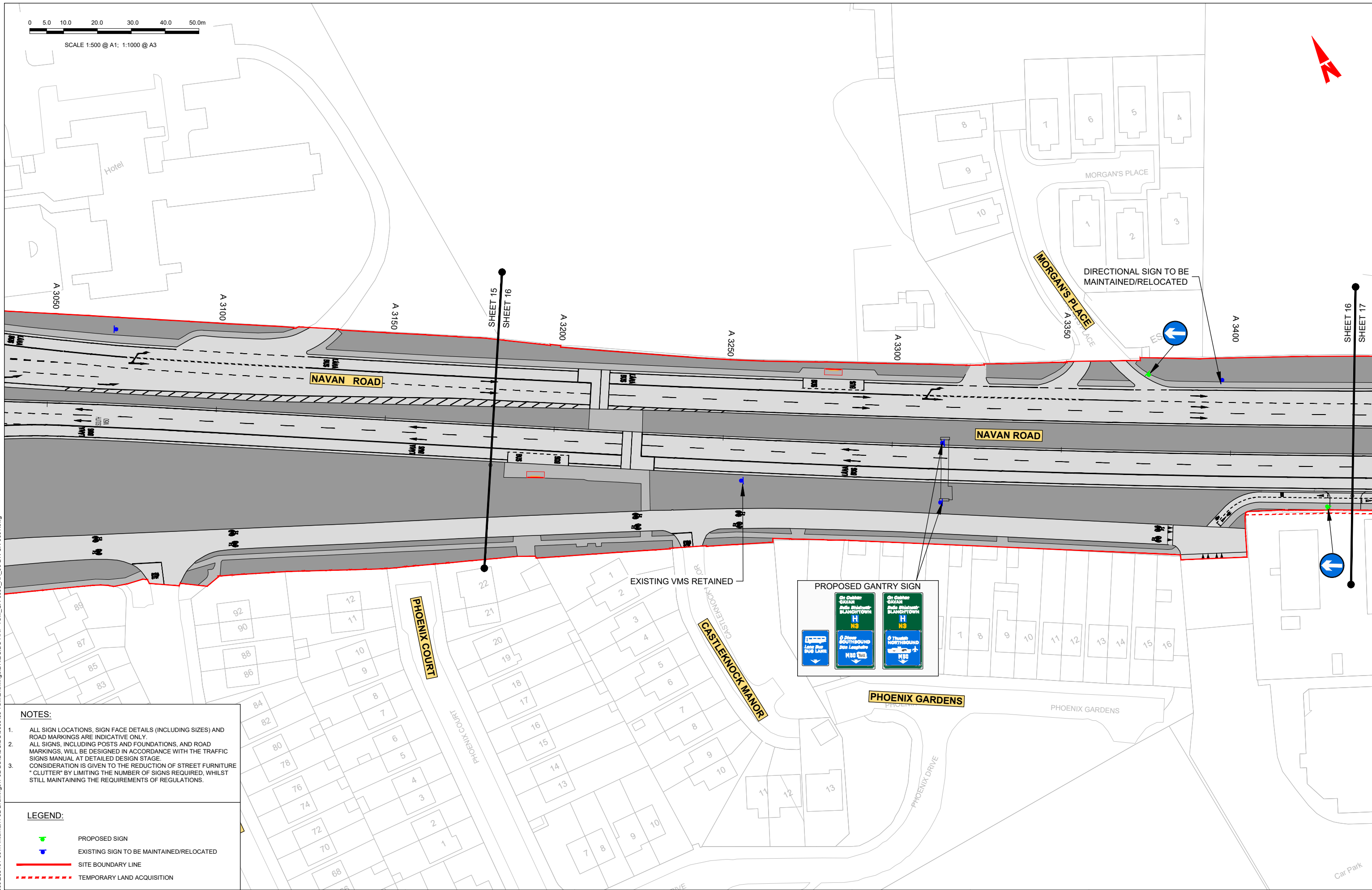
Programme Title: BUSCONNECTS DUBLIN CORE BUS CORRIDORS INFRASTRUCTURE WORKS			
Drawing Title: BLANCHARDSTOWN TO CITY CENTRE CORE BUS CORRIDOR SCHEME TRAFFIC SIGNS AND ROAD MARKINGS			
Drawing File Name: BCIDC-ARP-TSM_GA-0005_XX_00-DR-CR-0015	Sheet Number: 15 of 40	Status: A	Rev: M01

DO NOT SCALE USE FIGURED DIMENSIONS ONLY

\\global\europa\dublin\lobas\268401-004_Intemat4-02 Drawings\4-02 BCIDC\BCIDC\0005\08 TSM\Drawings\DR\BCIDC-ARP-TSM_GA-0005_XX_00-DR-CR-0001.dwg

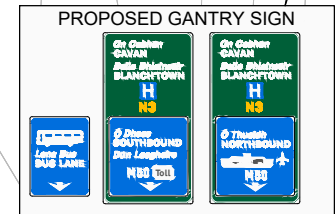


SCALE 1:500 @ A1; 1:1000 @ A3



- NOTES:**
- ALL SIGN LOCATIONS, SIGN FACE DETAILS (INCLUDING SIZES) AND ROAD MARKINGS ARE INDICATIVE ONLY.
 - ALL SIGNS, INCLUDING POSTS AND FOUNDATIONS, AND ROAD MARKINGS, WILL BE DESIGNED IN ACCORDANCE WITH THE TRAFFIC SIGNS MANUAL AT DETAILED DESIGN STAGE.
 - CONSIDERATION IS GIVEN TO THE REDUCTION OF STREET FURNITURE "CLUTTER" BY LIMITING THE NUMBER OF SIGNS REQUIRED, WHILST STILL MAINTAINING THE REQUIREMENTS OF REGULATIONS.

- LEGEND:**
- PROPOSED SIGN
 - EXISTING SIGN TO BE MAINTAINED/RELOCATED
 - SITE BOUNDARY LINE
 - TEMPORARY LAND ACQUISITION



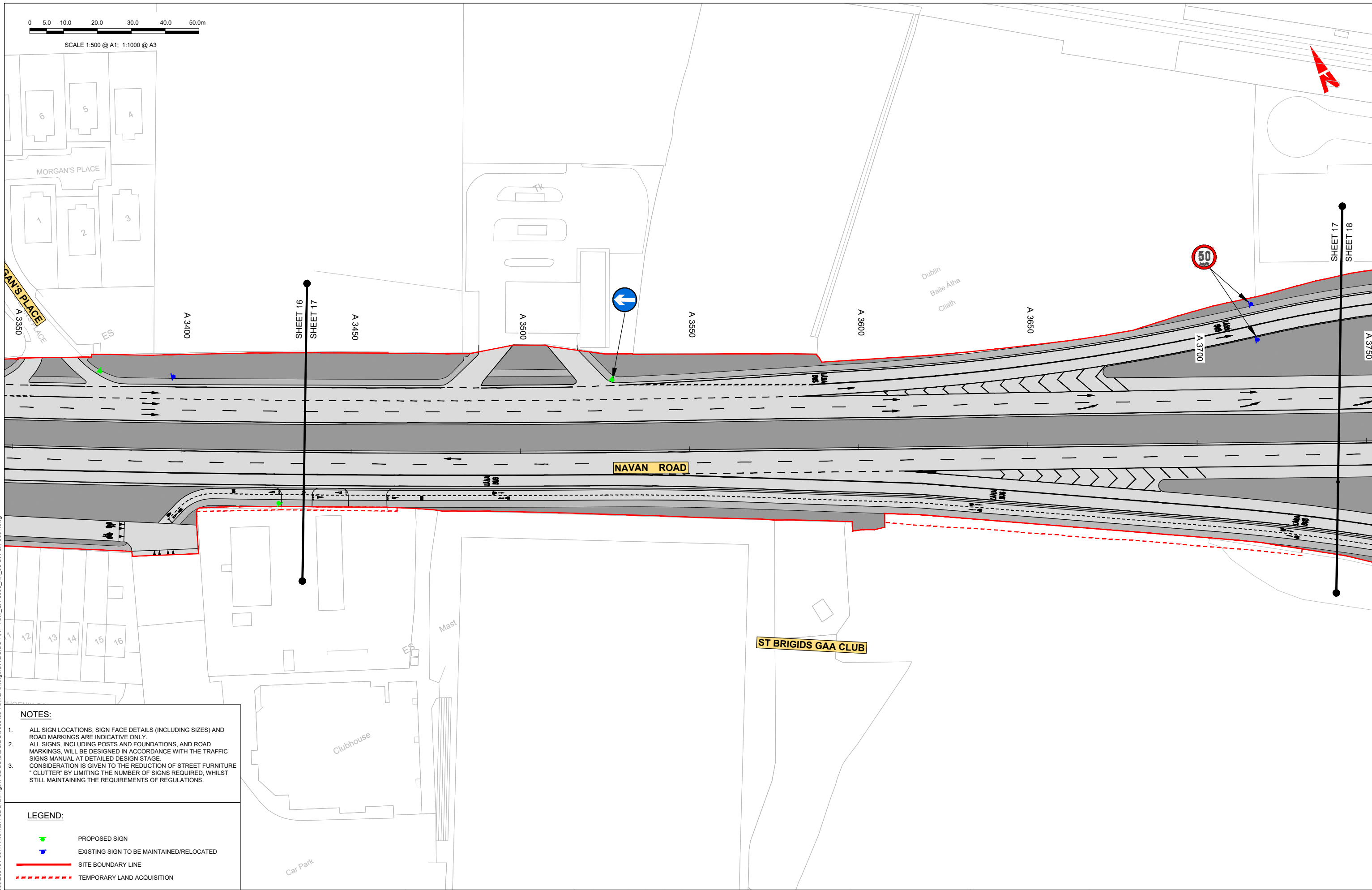
<p>Disclaimer</p> <p>a. © National Transport Authority (NTA) 2022. This drawing is confidential and the copyright in it is owned by NTA. This drawing must not be either loaned, copied or otherwise reproduced in whole or in part or used for any purpose without the prior permission of NTA.</p> <p>b. This drawing is to be used for the design element identified in the titlebox. Other information shown is to be considered indicative only. The drawing is to be read in conjunction with all other relevant design drawings.</p> <p>c. O.S. data used for plans are printed under © Ordnance Survey Ireland Government of Ireland. All rights reserved. Licence Number 2022/O.S./NMA_180 National Transport Authority. All elevations are in metres and relate to OSI Geoid Model (OSGM15) Mean Head. All Co-ordinates are in Irish Transverse Mercator Grid (ITM) as defined by OSI active local GPS station.</p> <p>d. Information concerning the position of apparatus shown on this drawing is based on drawings supplied by the utility owners and/or the utility works contractor, whilst every care has been taken in the preparation of this drawing, positions should be taken as approximate and are intended for general guidance only and no representation is made by the NTA as to the accuracy, completeness, sufficiency or otherwise of this drawing and the position of the apparatus. The information contained herein does not purport to be comprehensive or final as the apparatus is subject to being altered and/or superseded. Recipients should not rely on this information. Any liabilities are hereby expressly disclaimed.</p> <p>e. The information contained herein has been provided by the NTA but does not purport to be comprehensive or final. Recipients should not rely on the information. Neither the NTA nor any of its directors, officers, employees, agents, stakeholders or advisers make any representation or warranty as to, or accept any liability or responsibility in relation to, the adequacy, accuracy, reasonableness or completeness of the information provided as part of this document or any matter on which the information is based (including but not limited to loss or damage arising as a result of reliance by recipients on the information or any part of it). Any liabilities are hereby expressly disclaimed.</p>		<p>Rev M01 04/04/2022 GMcT GE BD</p> <p>Date 04/04/2022</p> <p>Scale 1:500 @ A1 1:1000 @ A3</p> <p>Project Code BCIDC</p> <p>Originator Code ARP</p>		<p>Client</p> <p>NTA Údarás Náisiúnta Iompair National Transport Authority</p> <p>Engineering Designer</p> <p>ARUP</p> <p>Drawn GMcT Checked GE Approved BD</p> <p>QMS Code 268401-00</p>		<p>Programme Title</p> <p>BUSCONNECTS DUBLIN CORE BUS CORRIDORS INFRASTRUCTURE WORKS</p> <p>Drawing Title</p> <p>BLANCHARDSTOWN TO CITY CENTRE CORE BUS CORRIDOR SCHEME TRAFFIC SIGNS AND ROAD MARKINGS</p> <p>Drawing File Name BCIDC-ARP-TSM_GA-0005_XX_00-DR-CR-0016</p> <p>Sheet Number 16 of 40</p> <p>Status A</p> <p>Rev M01</p>	
---	--	--	--	---	--	--	--

DO NOT SCALE USE FIGURED DIMENSIONS ONLY

\\global\Europe\Dublin\lobas\268401-004_Interna\4-02 Drawings\4-02 BCIDC\Drawings\DR\BCIDC-ARP-TSM_GA-0005_XX_00-DR-CR-001.dwg

0 5.0 10.0 20.0 30.0 40.0 50.0m

SCALE 1:500 @ A1; 1:1000 @ A3



- NOTES:**
1. ALL SIGN LOCATIONS, SIGN FACE DETAILS (INCLUDING SIZES) AND ROAD MARKINGS ARE INDICATIVE ONLY.
 2. ALL SIGNS, INCLUDING POSTS AND FOUNDATIONS, AND ROAD MARKINGS, WILL BE DESIGNED IN ACCORDANCE WITH THE TRAFFIC SIGNS MANUAL AT DETAILED DESIGN STAGE.
 3. CONSIDERATION IS GIVEN TO THE REDUCTION OF STREET FURNITURE "CLUTTER" BY LIMITING THE NUMBER OF SIGNS REQUIRED, WHILST STILL MAINTAINING THE REQUIREMENTS OF REGULATIONS.

- LEGEND:**
- PROPOSED SIGN
 - EXISTING SIGN TO BE MAINTAINED/RELOCATED
 - SITE BOUNDARY LINE
 - TEMPORARY LAND ACQUISITION

Disclaimer

a. © National Transport Authority (NTA) 2022. This drawing is confidential and the copyright in it is owned by NTA. This drawing must not be either loaned, copied or otherwise reproduced in whole or in part or used for any purpose without the prior permission of NTA.

b. This drawing is to be used for the design element identified in the titlebox. Other information shown is to be considered indicative only. The drawing is to be read in conjunction with all other relevant design drawings.

c. O.S. data used for plans are printed under © Ordnance Survey Ireland Government of Ireland. All rights reserved. Licence Number 2022/OSI_NMA_180 National Transport Authority. All elevations are in metres and relate to OSI Geoid Model (OSGM15) Mean Head. All Co-ordinates are in Irish Transverse Mercator Grid (TM) as defined by OSI active local GIS station.

d. Information concerning the position of apparatus shown on this drawing is based on drawings supplied by the utility owners and/or the utility works contractor, whilst every care has been taken in the preparation of this drawing, positions should be taken as approximate and are intended for general guidance only and no representation is made by the NTA as to the accuracy, completeness, sufficiency or otherwise of this drawing and the position of the apparatus. The information contained herein does not purport to be comprehensive or final as the apparatus is subject to being altered and/or superseded. Recipients should not rely on this information. Any liabilities are hereby expressly disclaimed.

e. The information contained herein has been provided by the NTA but does not purport to be comprehensive or final. Recipients should not rely on the information. Neither the NTA nor any of its directors, officers, employees, agents, stakeholders or advisers make any representation or warranty as to, or accept any liability or responsibility in relation to, the adequacy, accuracy, reasonableness or completeness of the information provided as part of this document or any matter on which the information is based (including but not limited to loss or damage arising as a result of reliance by recipients on the information or any part of it). Any liabilities are hereby expressly disclaimed.



Rev	Date	Drn	Chk'd	App'd	Description
M01	04/04/2022	GMcT	GE	BD	ISSUE FOR PHASE 4: PLANNING

Client

Údarás Náisiúnta Iompair
National Transport Authority

Engineering Designer

ARUP

Programme Title BUSCONNECTS DUBLIN CORE BUS CORRIDORS INFRASTRUCTURE WORKS			
Drawing Title BLANCHARDSTOWN TO CITY CENTRE CORE BUS CORRIDOR SCHEME TRAFFIC SIGNS AND ROAD MARKINGS			
Drawing File Name BCIDC-ARP-TSM_GA-0005_XX_00-DR-CR-0017	Sheet Number 17 of 40	Status A	Rev M01

DO NOT SCALE USE FIGURED DIMENSIONS ONLY

\\global\europa\Dublin\lobas\268401-004_Intemat\4-02 Drawings\4-02 BCIDC\BCIDC\0005\08 TSM\Drawings\DR\BCIDC-ARP-TSM_GA-0005_XX_00-DR-CR-0001.dwg

0 5.0 10.0 20.0 30.0 40.0 50.0m

SCALE 1:500 @ A1; 1:1000 @ A3



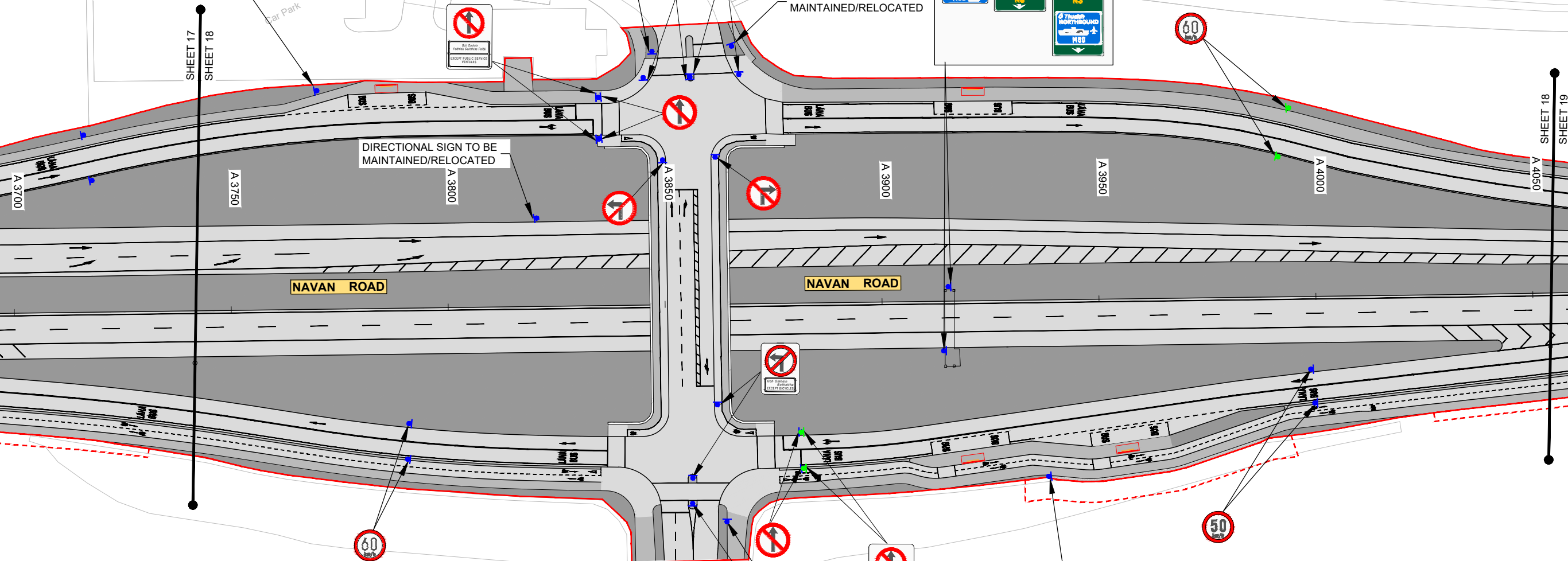
NAVAN ROAD PARKWAY STATION

DIRECTIONAL SIGN TO BE MAINTAINED/RELOCATED

DIRECTIONAL SIGN TO BE MAINTAINED/RELOCATED

DIRECTIONAL SIGN TO BE MAINTAINED/RELOCATED

PROPOSED GANTRY SIGN



SHEET 17
SHEET 18

SHEET 18
SHEET 19

- NOTES:**
1. ALL SIGN LOCATIONS, SIGN FACE DETAILS (INCLUDING SIZES) AND ROAD MARKINGS ARE INDICATIVE ONLY.
 2. ALL SIGNS, INCLUDING POSTS AND FOUNDATIONS, AND ROAD MARKINGS, WILL BE DESIGNED IN ACCORDANCE WITH THE TRAFFIC SIGNS MANUAL AT DETAILED DESIGN STAGE.
 3. CONSIDERATION IS GIVEN TO THE REDUCTION OF STREET FURNITURE "CLUTTER" BY LIMITING THE NUMBER OF SIGNS REQUIRED, WHILST STILL MAINTAINING THE REQUIREMENTS OF REGULATIONS.

- LEGEND:**
- PROPOSED SIGN
 - EXISTING SIGN TO BE MAINTAINED/RELOCATED
 - SITE BOUNDARY LINE
 - TEMPORARY LAND ACQUISITION

Disclaimer

a. © National Transport Authority (NTA) 2022. This drawing is confidential and the copyright in it is owned by NTA. This drawing must not be either loaned, copied or otherwise reproduced in whole or in part or used for any purpose without the prior permission of NTA.

b. This drawing is to be used for the design element identified in the titlebox. Other information shown is to be considered indicative only. The drawing is to be read in conjunction with all other relevant design drawings.

c. O.S. data used for plans are printed under © Ordnance Survey Ireland Government of Ireland. All rights reserved. Licence Number 2022/OSI_NMA_180 National Transport Authority. All elevations are in metres and relate to OSI Geoid Model (OSGM15) Mean Head. All Co-ordinates are in Irish Transverse Mercator Grid (TM) as defined by OSI active local GIS station.

d. Information concerning the position of apparatus shown on this drawing is based on drawings supplied by the utility owners and/or the utility works contractor, whilst every care has been taken in the preparation of this drawing, positions should be taken as approximate and are intended for general guidance only and no representation is made by the NTA as to the accuracy, completeness, sufficiency or otherwise of this drawing and the position of the apparatus. The information contained herein does not purport to be comprehensive or final as the apparatus is subject to being altered and/or superseded. Recipients should not rely on this information. Any liabilities are hereby expressly disclaimed.

e. The information contained herein has been provided by the NTA but does not purport to be comprehensive or final. Recipients should not rely on the information. Neither the NTA nor any of its directors, officers, employees, agents, stakeholders or advisers make any representation or warranty as to, or accept any liability or responsibility in relation to, the adequacy, accuracy, reasonableness or completeness of the information provided as part of this document or any matter on which the information is based (including but not limited to loss or damage arising as a result of reliance by recipients on the information or any part of it). Any liabilities are hereby expressly disclaimed.



Rev	Date	Drn	Chk'd	App'd	Description
M01	04/04/2022	GMcT	GE	BD	ISSUE FOR PHASE 4: PLANNING

Client: **NTA**
Udarás Náisiúnta Iompair
National Transport Authority

Engineering Designer: **ARUP**

Date: 04/04/2022 | Scale: 1:500 @ A1, 1:1000 @ A3

Project Code: BCIDC | Originator Code: ARP

QMS Code: 268401-00

Drawn: GMcT | Checked: GE | Approved: BD

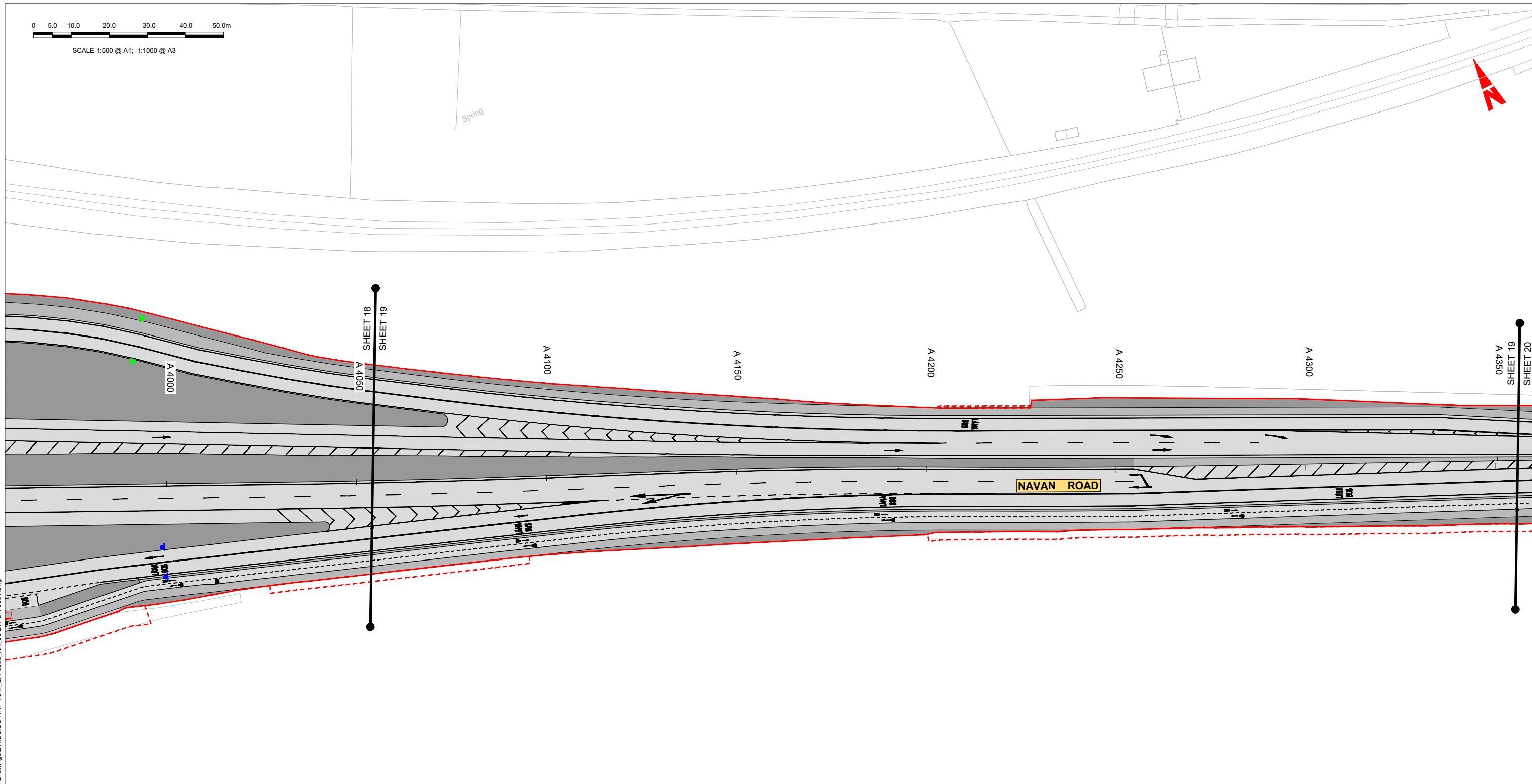
Programme Title: BUSCONNECTS DUBLIN CORE BUS CORRIDORS INFRASTRUCTURE WORKS			
Drawing Title: BLANCHARDSTOWN TO CITY CENTRE CORE BUS CORRIDOR SCHEME TRAFFIC SIGNS AND ROAD MARKINGS			
Drawing File Name: BCIDC-ARP-TSM_GA-0005_XX_00-DR-CR-0018	Sheet Number: 18 of 40	Status: A	Rev: M01

DO NOT SCALE USE FIGURED DIMENSIONS ONLY

\\global\europa\dublin\jobs\268401\004_1\Internal\4-02 Drawings\4-02 BCIDC\0005\08 TSM\Drawings\DR\BCIDC-ARP-TSM_GA-0005_XX_00-DR-CR-001.dwg

0 5.0 10.0 20.0 30.0 40.0 50.0m

SCALE 1:500 @ A1; 1:1000 @ A3



- NOTES:**
- ALL SIGN LOCATIONS, SIGN FACE DETAILS (INCLUDING SIZES) AND ROAD MARKINGS ARE INDICATIVE ONLY.
 - ALL SIGNS, INCLUDING POSTS AND FOUNDATIONS, AND ROAD MARKINGS, WILL BE DESIGNED IN ACCORDANCE WITH THE TRAFFIC SIGNS MANUAL AT DETAILED DESIGN STAGE.
 - CONSIDERATION IS GIVEN TO THE REDUCTION OF STREET FURNITURE "CLUTTER" BY LIMITING THE NUMBER OF SIGNS REQUIRED, WHILST STILL MAINTAINING THE REQUIREMENTS OF REGULATIONS.

- LEGEND:**
- PROPOSED SIGN
 - EXISTING SIGN TO BE MAINTAINED/RELOCATED
 - SITE BOUNDARY LINE
 - TEMPORARY LAND ACQUISITION

Disclaimer

a. © National Transport Authority (NTA) 2022. This drawing is confidential and the copyright in it is owned by NTA. This drawing must not be either loaned, copied or otherwise reproduced in whole or in part or used for any purpose without the prior permission of NTA.

b. This drawing is to be used for the design element identified in the titlebox. Other information shown is to be considered indicative only. The drawing is to be read in conjunction with all other relevant design drawings.

c. O.S. data used for plans are printed under © Ordnance Survey Ireland Government of Ireland. All rights reserved. Licence Number 2022/O.S._NMA_180 National Transport Authority. All elevations are in metres and relate to OSI Geoid Model (OSGM15) Main Head. All Co-ordinates are in Irish Transverse Mercator Grid (TM) as defined by OSI active local GPS station.

d. Information concerning the position of apparatus shown on this drawing is based on drawings supplied by the utility owners and/or the utility works contractor, whilst every care has been taken in the preparation of this drawing, positions should be taken as approximate and are intended for general guidance only and no representation is made by the NTA as to the accuracy, completeness, sufficiency or otherwise of this drawing and the position of the apparatus. The information contained herein does not purport to be comprehensive or final as the apparatus is subject to being altered and/or superceded. Recipients should not rely on this information. Any liabilities are hereby expressly disclaimed.

e. The information contained herein has been provided by the NTA but does not purport to be comprehensive or final. Recipients should not rely on the information. Neither the NTA nor any of its directors, officers, employees, agents, stakeholders or advisers make any representation or warranty as to, or accept any liability or responsibility in relation to, the adequacy, accuracy, reasonableness or completeness of the information provided as part of this document or any matter on which the information is based (including but not limited to loss or damage arising as a result of reliance by recipients on the information or any part of it). Any liabilities are hereby expressly disclaimed.



Rev	Date	Drn	Chk'd	App'd	Description
M01	04/04/2022	GMcT	GE	BD	ISSUE FOR PHASE 4: PLANNING

Client Údarás Náisiúnta Iompair National Transport Authority		Engineering Designer 							
Date	04/04/2022	Scale	1:500 @ A1 1:1000 @ A3	Drawn	GMcT	Checked	GE	Approved	BD
Project Code	BCIDC	Originator Code	ARP	QMS Code	268401-00				

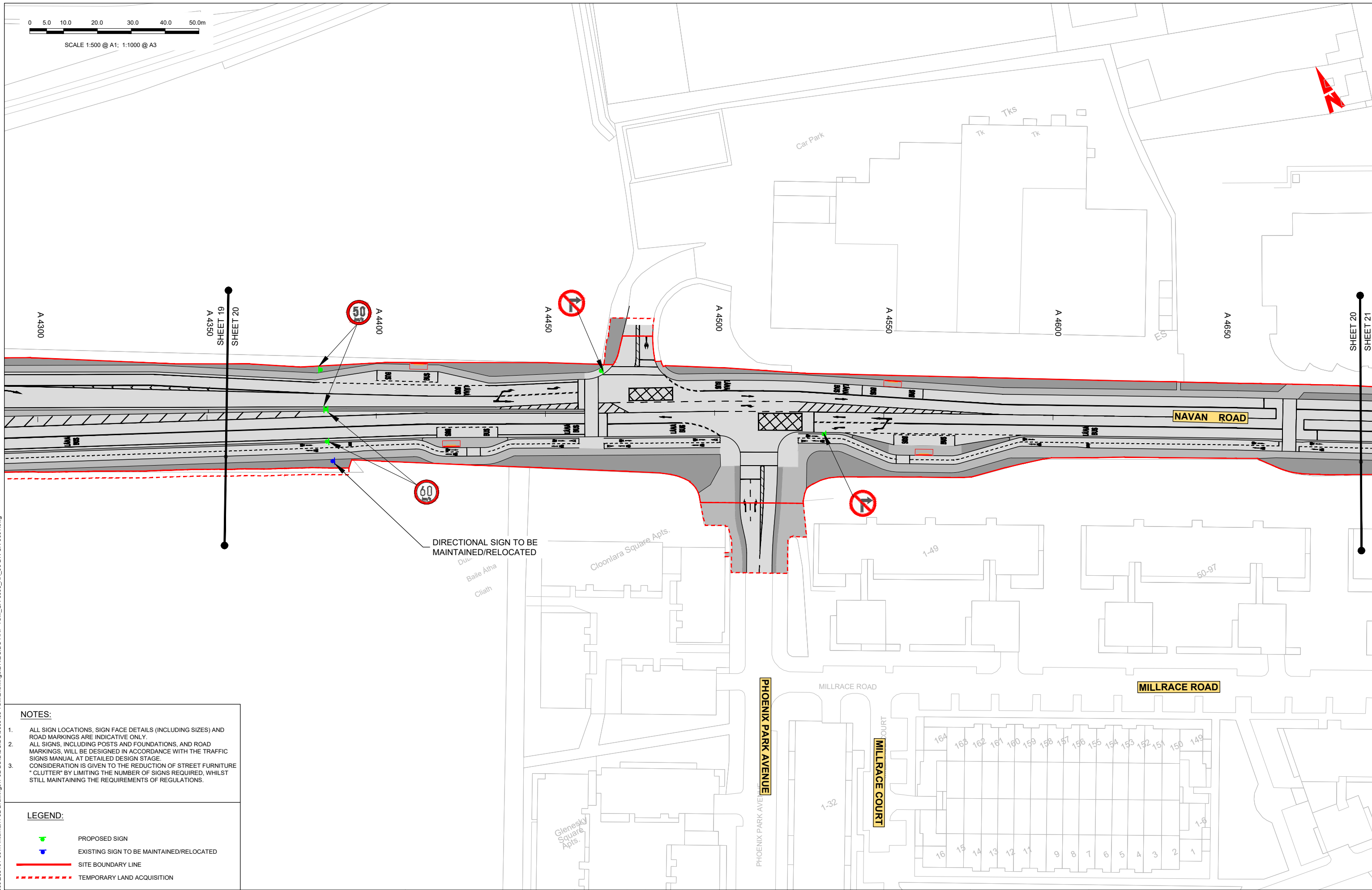
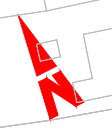
Programme Title BUSCONNECTS DUBLIN CORE BUS CORRIDORS INFRASTRUCTURE WORKS			
Drawing Title BLANCHARDSTOWN TO CITY CENTRE CORE BUS CORRIDOR SCHEME TRAFFIC SIGNS AND ROAD MARKINGS			
Drawing File Name	BCIDC-ARP-TSM_GA-0005_XX_00-DR-CR-0019	Sheet Number	19 of 40
Status	A	Rev	M01

DO NOT SCALE USE FIGURED DIMENSIONS ONLY

\\global\Europe\Dublin\lobas\268401-004_Intemat\4-02 Drawings\4-02 BCID\BCIDC\0005\08 TSM\Drawings\DR\BCIDC-ARP-TSM_GA-0005_XX_00-DR-CR-0001.dwg



SCALE 1:500 @ A1; 1:1000 @ A3



DIRECTIONAL SIGN TO BE MAINTAINED/RELOCATED

- NOTES:**
- ALL SIGN LOCATIONS, SIGN FACE DETAILS (INCLUDING SIZES) AND ROAD MARKINGS ARE INDICATIVE ONLY.
 - ALL SIGNS, INCLUDING POSTS AND FOUNDATIONS, AND ROAD MARKINGS, WILL BE DESIGNED IN ACCORDANCE WITH THE TRAFFIC SIGNS MANUAL AT DETAILED DESIGN STAGE.
 - CONSIDERATION IS GIVEN TO THE REDUCTION OF STREET FURNITURE "CLUTTER" BY LIMITING THE NUMBER OF SIGNS REQUIRED, WHILST STILL MAINTAINING THE REQUIREMENTS OF REGULATIONS.

- LEGEND:**
- PROPOSED SIGN
 - EXISTING SIGN TO BE MAINTAINED/RELOCATED
 - SITE BOUNDARY LINE
 - TEMPORARY LAND ACQUISITION

Disclaimer

a. © National Transport Authority (NTA) 2022. This drawing is confidential and the copyright in it is owned by NTA. This drawing must not be either loaned, copied or otherwise reproduced in whole or in part or used for any purpose without the prior permission of NTA.

b. This drawing is to be used for the design element identified in the titlebox. Other information shown is to be considered indicative only. The drawing is to be read in conjunction with all other relevant design drawings.

c. O.S. data used for plans are printed under © Ordnance Survey Ireland Government of Ireland. All rights reserved. Licence Number 2022/O.SI_NMA_180 National Transport Authority. All elevations are in metres and relate to OSI Geoid Model (OSGM15) Mean Head. All Co-ordinates are in Irish Transverse Mercator Grid (TM) as defined by OSI active local GPS station.

d. Information concerning the position of apparatus shown on this drawing is based on drawings supplied by the utility owners and/or the utility works contractor, whilst every care has been taken in the preparation of this drawing, positions should be taken as approximate and are intended for general guidance only and no representation is made by the NTA as to the accuracy, completeness, sufficiency or otherwise of this drawing and the position of the apparatus. The information contained herein does not purport to be comprehensive or final as the apparatus is subject to being altered and/or superceded. Recipients should not rely on this information. Any liabilities are hereby expressly disclaimed.

e. The information contained herein has been provided by the NTA but does not purport to be comprehensive or final. Recipients should not rely on the information. Neither the NTA nor any of its directors, officers, employees, agents, stakeholders or advisers make any representation or warranty as to, or accept any liability or responsibility in relation to, the adequacy, accuracy, reasonableness or completeness of the information provided as part of this document or any matter on which the information is based (including but not limited to loss or damage arising as a result of reliance by recipients on the information or any part of it). Any liabilities are hereby expressly disclaimed.

Rev	Date	Drn	Chk'd	App'd	Description
M01	04/04/2022	GMcT	GE	BD	ISSUE FOR PHASE 4: PLANNING

Client

Engineering Designer

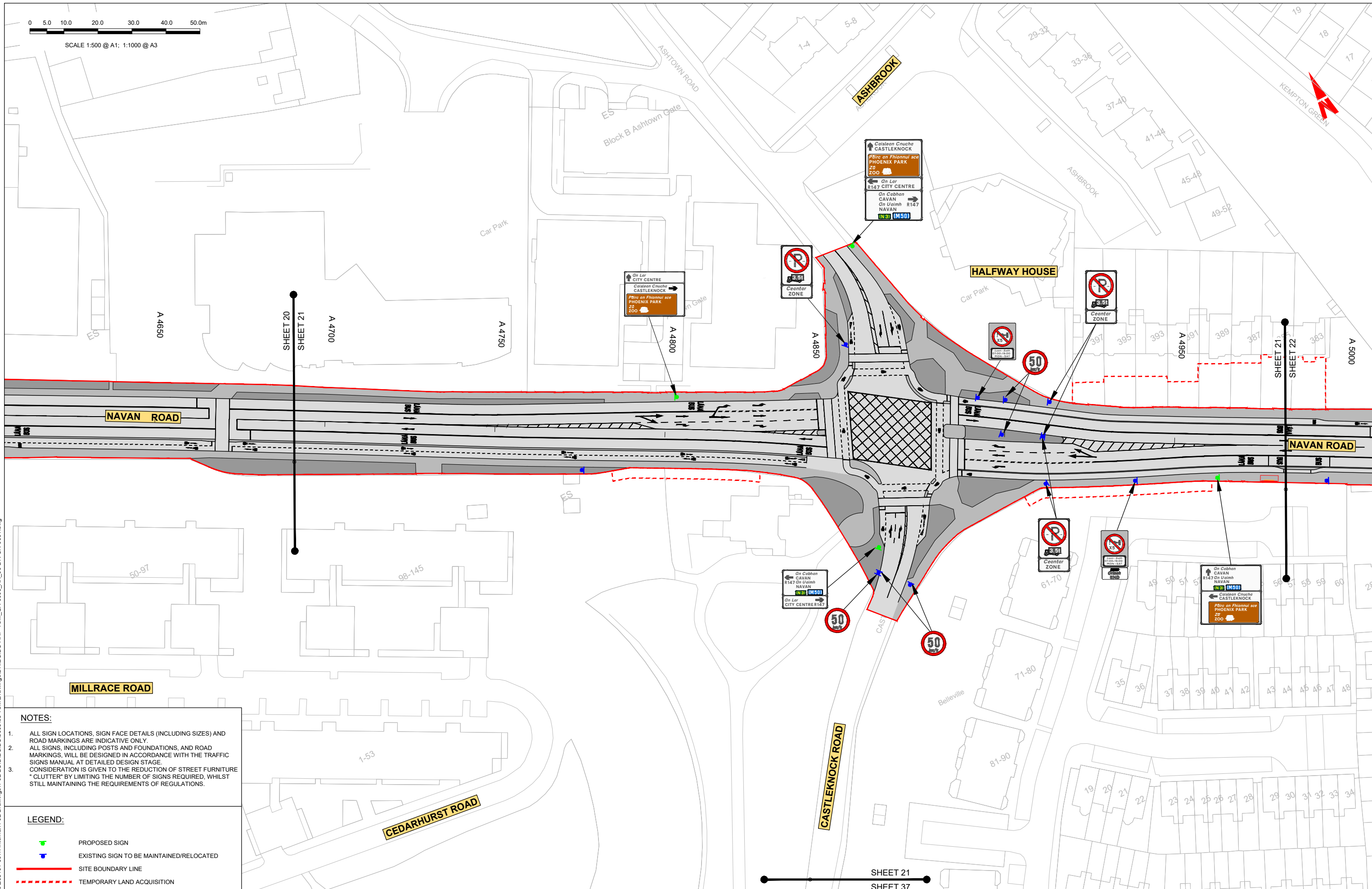
Programme Title		BUSCONNECTS DUBLIN CORE BUS CORRIDORS INFRASTRUCTURE WORKS		
Drawing Title		BLANCHARDSTOWN TO CITY CENTRE CORE BUS CORRIDOR SCHEME TRAFFIC SIGNS AND ROAD MARKINGS		
Drawing File Name	Sheet Number	Status	Rev	
BCIDC-ARP-TSM_GA-0005_XX_00-DR-CR-0020	20 of 40	A	M01	

DO NOT SCALE USE FIGURED DIMENSIONS ONLY

\\global\europa\dublin\lobas\268401-004 - Internal\4-02 Drawings\4-02 BCID\BCIDC\0005\08 TSM\Drawings\DR\BCIDC-ARP-TSM_GA-0005_XX_00-DR-CR-0001.dwg



SCALE 1:500 @ A1; 1:1000 @ A3



NOTES:

- ALL SIGN LOCATIONS, SIGN FACE DETAILS (INCLUDING SIZES) AND ROAD MARKINGS ARE INDICATIVE ONLY.
- ALL SIGNS, INCLUDING POSTS AND FOUNDATIONS, AND ROAD MARKINGS, WILL BE DESIGNED IN ACCORDANCE WITH THE TRAFFIC SIGNS MANUAL AT DETAILED DESIGN STAGE.
- CONSIDERATION IS GIVEN TO THE REDUCTION OF STREET FURNITURE "CLUTTER" BY LIMITING THE NUMBER OF SIGNS REQUIRED, WHILST STILL MAINTAINING THE REQUIREMENTS OF REGULATIONS.

LEGEND:

- PROPOSED SIGN
- EXISTING SIGN TO BE MAINTAINED/RELOCATED
- SITE BOUNDARY LINE
- TEMPORARY LAND ACQUISITION

Disclaimer:

a. © National Transport Authority (NTA) 2022. This drawing is confidential and the copyright in it is owned by NTA. This drawing must not be either loaned, copied or otherwise reproduced in whole or in part or used for any purpose without the prior permission of NTA.

b. This drawing is to be used for the design element identified in the titlebox. Other information shown is to be considered indicative only. The drawing is to be read in conjunction with all other relevant design drawings.

c. O.S. data used for plans are printed under © Ordnance Survey Ireland Government of Ireland. All rights reserved. Licence Number 2022/O.S./NMA_180 National Transport Authority. All elevations are in metres and relate to OSI Geoid Model (OSGM15) Mean Head. All Co-ordinates are in Irish Transverse Mercator Grid (TM) as defined by OSI active local GIS station.

d. Information concerning the position of apparatus shown on this drawing is based on drawings supplied by the utility owners and/or the utility works contractor, whilst every care has been taken in the preparation of this drawing, positions should be taken as approximate and are intended for general guidance only and no representation is made by the NTA as to the accuracy, completeness, sufficiency or otherwise of this drawing and the position of the apparatus. The information contained herein does not purport to be comprehensive or final as the apparatus is subject to being altered and/or superseded. Recipients should not rely on this information. Any liabilities are hereby expressly disclaimed.

e. The information contained herein has been provided by the NTA but does not purport to be comprehensive or final. Recipients should not rely on the information. Neither the NTA nor any of its directors, officers, employees, agents, stakeholders or advisers make any representation or warranty as to, or accept any liability or responsibility in relation to, the adequacy, accuracy, reasonableness or completeness of the information provided as part of this document or any matter on which the information is based (including but not limited to loss or damage arising as a result of reliance by recipients on the information or any part of it). Any liabilities are hereby expressly disclaimed.




Rev	Date	Drn	Chk'd	App'd	Description
M01	04/04/2022	GMCT	GE	BD	ISSUE FOR PHASE 4: PLANNING

Client NTA Údarás Náisiúnta Iompair National Transport Authority		Engineering Designer ARUP	
Date 04/04/2022	Scale 1:500 @ A1 1:1000 @ A3	Drawn GMCT	Checked GE
Project Code BCIDC	Originator Code ARP	Approved BD	QMS Code 268401-00

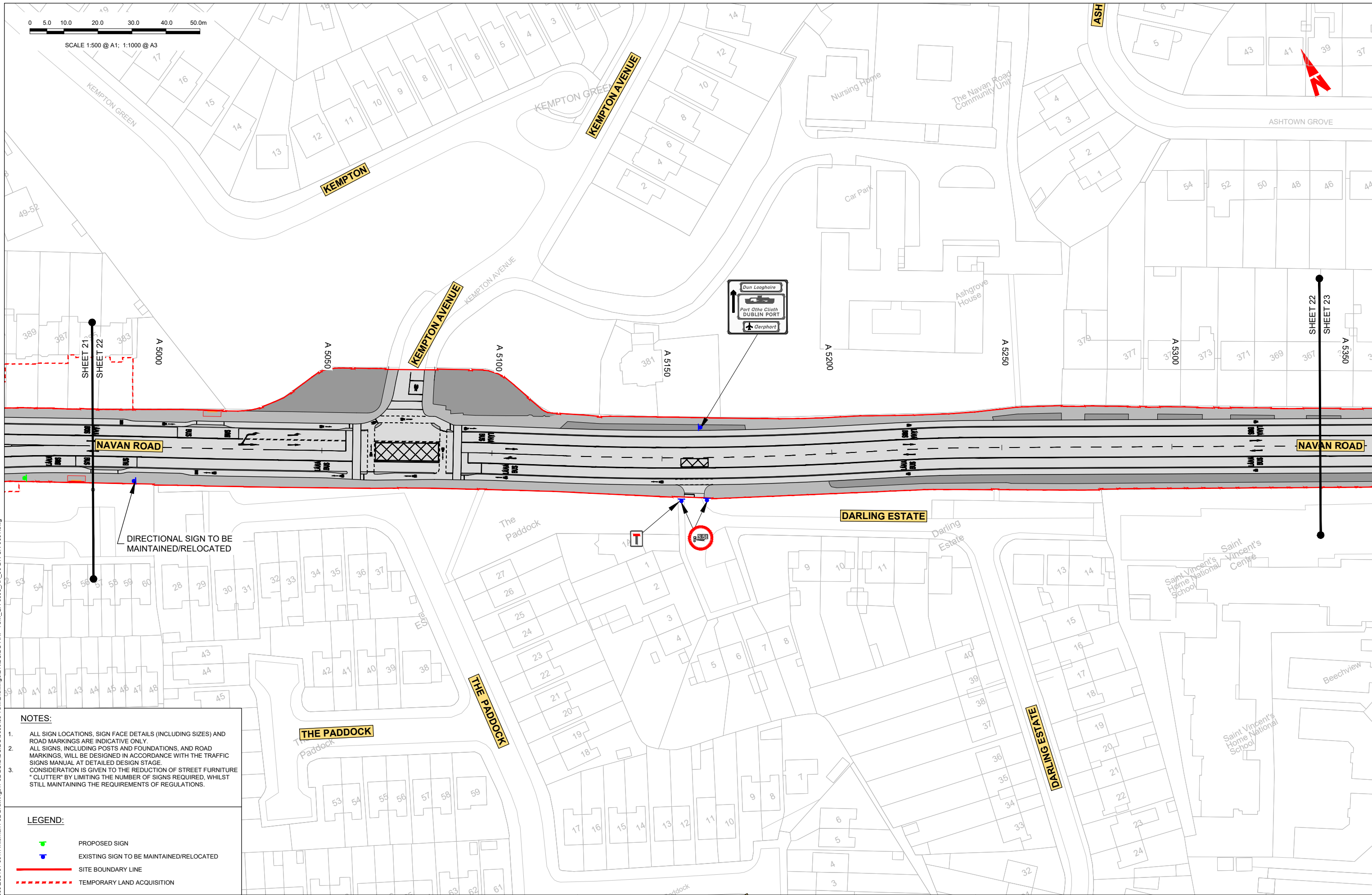
Programme Title BUSCONNECTS DUBLIN CORE BUS CORRIDORS INFRASTRUCTURE WORKS			
Drawing Title BLANCHARDSTOWN TO CITY CENTRE CORE BUS CORRIDOR SCHEME TRAFFIC SIGNS AND ROAD MARKINGS			
Drawing File Name BCIDC-ARP-TSM_GA-0005_XX_00-DR-CR-0021	Sheet Number 21 of 40	Status A	Rev M01

DO NOT SCALE USE FIGURED DIMENSIONS ONLY

\\global\europa\dublin\lobas\268401-004 - Internal\4-02 Drawings\4-02 BCID\BCIDC\0005\08 TSM\Drawings\DR\BCIDC-ARP-TSM_GA-0005_XX_00-DR-CR-0001.dwg



SCALE 1:500 @ A1; 1:1000 @ A3



DIRECTIONAL SIGN TO BE MAINTAINED/RELOCATED

- NOTES:**
- ALL SIGN LOCATIONS, SIGN FACE DETAILS (INCLUDING SIZES) AND ROAD MARKINGS ARE INDICATIVE ONLY.
 - ALL SIGNS, INCLUDING POSTS AND FOUNDATIONS, AND ROAD MARKINGS, WILL BE DESIGNED IN ACCORDANCE WITH THE TRAFFIC SIGNS MANUAL AT DETAILED DESIGN STAGE.
 - CONSIDERATION IS GIVEN TO THE REDUCTION OF STREET FURNITURE "CLUTTER" BY LIMITING THE NUMBER OF SIGNS REQUIRED, WHILST STILL MAINTAINING THE REQUIREMENTS OF REGULATIONS.

- LEGEND:**
- PROPOSED SIGN
 - EXISTING SIGN TO BE MAINTAINED/RELOCATED
 - SITE BOUNDARY LINE
 - TEMPORARY LAND ACQUISITION

Disclaimer

a. © National Transport Authority (NTA) 2022. This drawing is confidential and the copyright in it is owned by NTA. This drawing must not be either loaned, copied or otherwise reproduced in whole or in part or used for any purpose without the prior permission of NTA.

b. This drawing is to be used for the design element identified in the titlebox. Other information shown is to be considered indicative only. The drawing is to be read in conjunction with all other relevant design drawings.

c. O.S. data used for plans are printed under © Ordnance Survey Ireland Government of Ireland. All rights reserved. Licence Number 2022/O.S./NMA_180 National Transport Authority. All elevations are in metres and relate to OSI Geoid Model (OSGM15) Mean Head. All Co-ordinates are in Irish Transverse Mercator Grid (TM) as defined by OSI active local GPS station.

d. Information concerning the position of apparatus shown on this drawing is based on drawings supplied by the utility owners and/or the utility works contractor, whilst every care has been taken in the preparation of this drawing, positions should be taken as approximate and are intended for general guidance only and no representation is made by the NTA as to the accuracy, completeness, sufficiency or otherwise of this drawing and the position of the apparatus. The information contained herein does not purport to be comprehensive or final as the apparatus is subject to being altered and/or superceded. Recipients should not rely on this information. Any liabilities are hereby expressly disclaimed.

e. The information contained herein has been provided by the NTA but does not purport to be comprehensive or final. Recipients should not rely on the information. Neither the NTA nor any of its directors, officers, employees, agents, stakeholders or advisers make any representation or warranty as to, or accept any liability or responsibility in relation to, the adequacy, accuracy, reasonableness or completeness of the information provided as part of this document or any matter on which the information is based (including but not limited to loss or damage arising as a result of reliance by recipients on the information or any part of it). Any liabilities are hereby expressly disclaimed.



Rev	Date	Drn	Chk'd	App'd	Description
M01	04/04/2022	GmCT	GE	BD	ISSUE FOR PHASE 4: PLANNING

Client: **NTA**
Údarás Náisiúnta Iompair
National Transport Authority

Engineering Designer: **ARUP**

Date: 04/04/2022 | Scale: 1:500 @ A1, 1:1000 @ A3

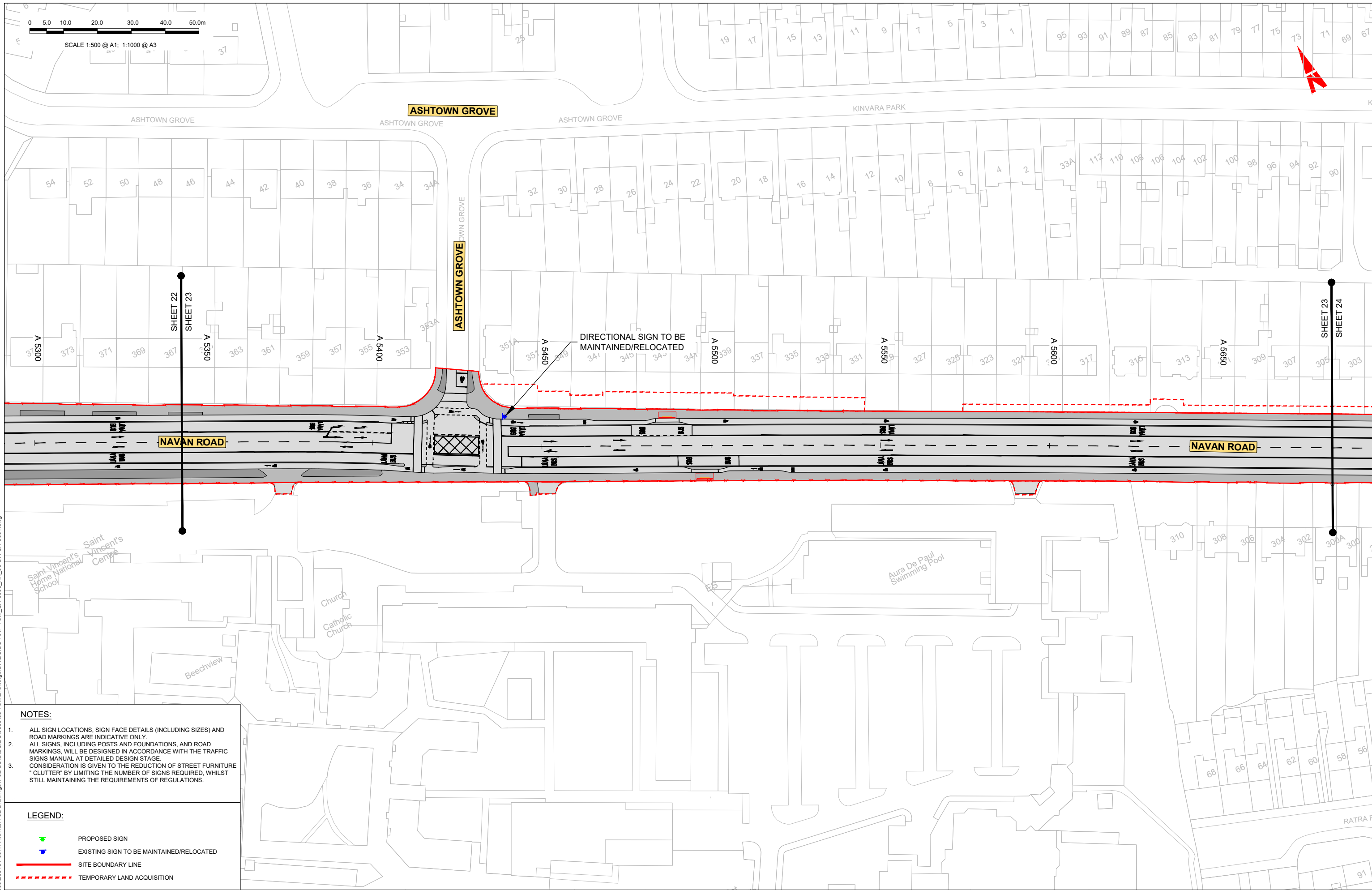
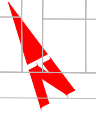
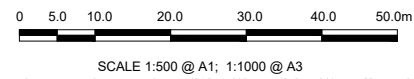
Project Code: BCIDC | Originator Code: ARP

QMS Code: 268401-00

Programme Title: BUSCONNECTS DUBLIN CORE BUS CORRIDORS INFRASTRUCTURE WORKS			
Drawing Title: BLANCHARDSTOWN TO CITY CENTRE CORE BUS CORRIDOR SCHEME TRAFFIC SIGNS AND ROAD MARKINGS			
Drawing File Name: BCIDC-ARP-TSM_GA-0005_XX_00-DR-CR-0022	Sheet Number: 22 of 40	Status: A	Rev: M01

DO NOT SCALE USE FIGURED DIMENSIONS ONLY

\\global\europa\Dublin\lobas\268401-004 - Internal\4-02 Drawings\4-02 BCIDC\BCIDC0005\08 TSM\Drawings\DR\BCIDC-ARP-TSM_GA-0005_XX_00-DR-CR-0001.dwg



- NOTES:**
- ALL SIGN LOCATIONS, SIGN FACE DETAILS (INCLUDING SIZES) AND ROAD MARKINGS ARE INDICATIVE ONLY.
 - ALL SIGNS, INCLUDING POSTS AND FOUNDATIONS, AND ROAD MARKINGS, WILL BE DESIGNED IN ACCORDANCE WITH THE TRAFFIC SIGNS MANUAL AT DETAILED DESIGN STAGE.
 - CONSIDERATION IS GIVEN TO THE REDUCTION OF STREET FURNITURE "CLUTTER" BY LIMITING THE NUMBER OF SIGNS REQUIRED, WHILST STILL MAINTAINING THE REQUIREMENTS OF REGULATIONS.

- LEGEND:**
- PROPOSED SIGN
 - EXISTING SIGN TO BE MAINTAINED/RELOCATED
 - SITE BOUNDARY LINE
 - TEMPORARY LAND ACQUISITION

Disclaimer
 a. © National Transport Authority (NTA) 2022. This drawing is confidential and the copyright in it is owned by NTA. This drawing must not be either loaned, copied or otherwise reproduced in whole or in part or used for any purpose without the prior permission of NTA.
 b. This drawing is to be used for the design element identified in the titlebox. Other information shown is to be considered indicative only. The drawing is to be read in conjunction with all other relevant design drawings.
 c. O.S. data used for plans are printed under © Ordnance Survey Ireland Government of Ireland. All rights reserved. Licence Number 2022/O.S._NMA_180 National Transport Authority. All elevations are in metres and relate to OSI Geoid Model (OSGM15) Mean Head. All Co-ordinates are in Irish Transverse Mercator Grid (TM) as defined by OSI active local GIS station.
 d. Information concerning the position of apparatus shown on this drawing is based on drawings supplied by the utility owners and/or the utility works contractor, whilst every care has been taken in the preparation of this drawing, positions should be taken as approximate and are intended for general guidance only and no representation is made by the NTA as to the accuracy, completeness, sufficiency or otherwise of this drawing and the position of the apparatus. The information contained herein does not purport to be comprehensive or final as the apparatus is subject to being altered and/or superceded. Recipients should not rely on this information. Any liabilities are hereby expressly disclaimed.
 e. The information contained herein has been provided by the NTA but does not purport to be comprehensive or final. Recipients should not rely on the information. Neither the NTA nor any of its directors, officers, employees, agents, stakeholders or advisers make any representation or warranty as to, or accept any liability or responsibility in relation to, the adequacy, accuracy, reasonableness or completeness of the information provided as part of this document or any matter on which the information is based (including but not limited to loss or damage arising as a result of reliance by recipients on the information or any part of it). Any liabilities are hereby expressly disclaimed.



Rev	Date	Drn	Chk'd	App'd	Description
M01	04/04/2022	GMCT	GE	BD	ISSUE FOR PHASE 4: PLANNING

Client

 Údarás Náisiúnta Iompair
 National Transport Authority

Engineering Designer

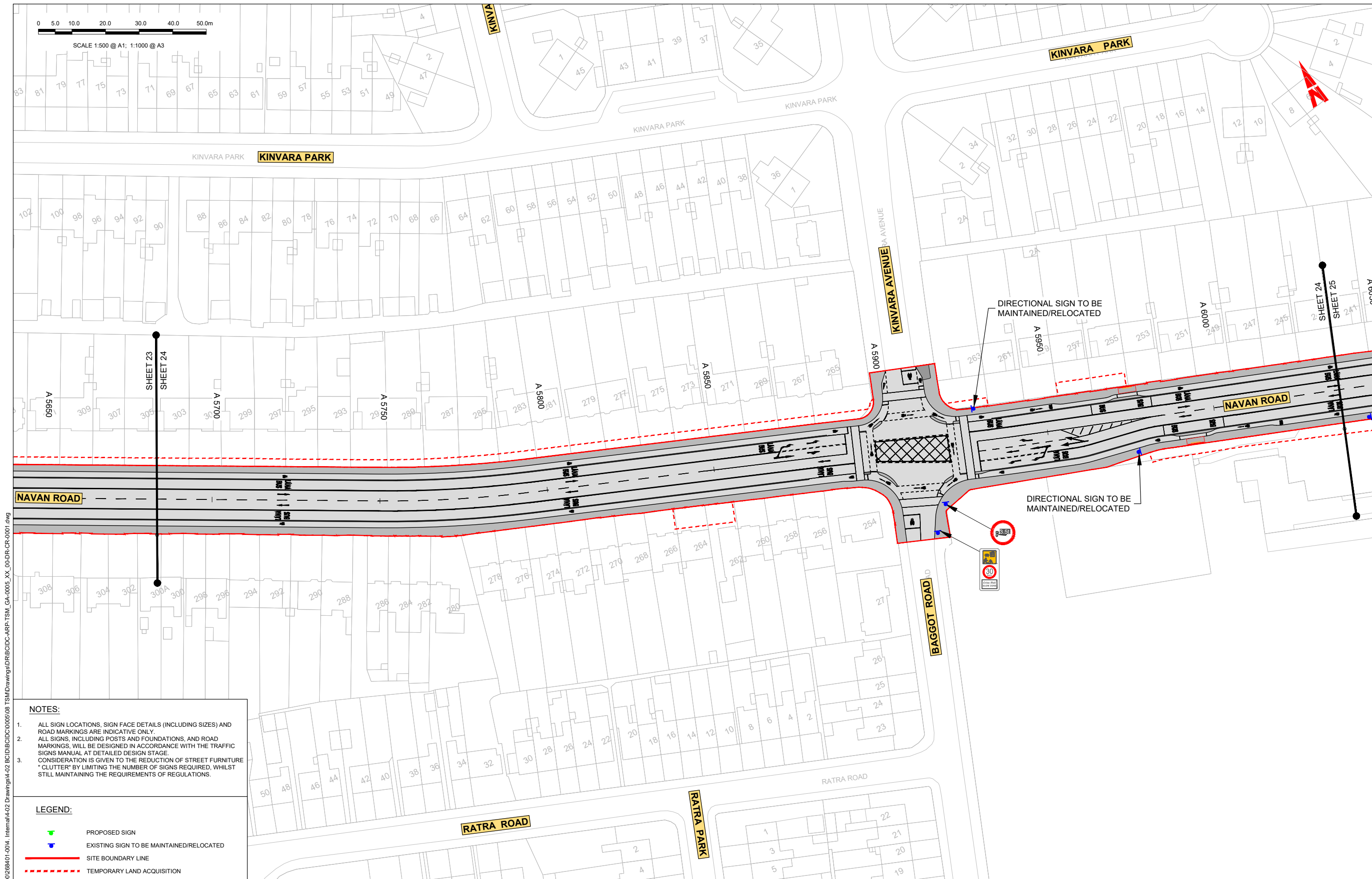
Programme Title BUSCONNECTS DUBLIN CORE BUS CORRIDORS INFRASTRUCTURE WORKS	
Drawing Title BLANCHARDSTOWN TO CITY CENTRE CORE BUS CORRIDOR SCHEME TRAFFIC SIGNS AND ROAD MARKINGS	
Drawing File Name BCIDC-ARP-TSM_GA-0005_XX_00-DR-CR-0023	Sheet Number 23 of 40
Status A	Rev M01

DO NOT SCALE USE FIGURED DIMENSIONS ONLY

\\global\europa\dublin\lobas\268401-004 - Internal\4-02 Drawings\4-02 BCID\BCIDC\0005\08 TSM\Drawings\DR\BCIDC-ARP-TSM_GA-0005_XX_00-DR-CR-0001.dwg

0 5.0 10.0 20.0 30.0 40.0 50.0m

SCALE 1:500 @ A1; 1:1000 @ A3



NOTES:

1. ALL SIGN LOCATIONS, SIGN FACE DETAILS (INCLUDING SIZES) AND ROAD MARKINGS ARE INDICATIVE ONLY.
2. ALL SIGNS, INCLUDING POSTS AND FOUNDATIONS, AND ROAD MARKINGS, WILL BE DESIGNED IN ACCORDANCE WITH THE TRAFFIC SIGNS MANUAL AT DETAILED DESIGN STAGE.
3. CONSIDERATION IS GIVEN TO THE REDUCTION OF STREET FURNITURE "CLUTTER" BY LIMITING THE NUMBER OF SIGNS REQUIRED, WHILST STILL MAINTAINING THE REQUIREMENTS OF REGULATIONS.

LEGEND:

- PROPOSED SIGN
- EXISTING SIGN TO BE MAINTAINED/RELOCATED
- SITE BOUNDARY LINE
- TEMPORARY LAND ACQUISITION

Disclaimer

a. © National Transport Authority (NTA) 2022. This drawing is confidential and the copyright in it is owned by NTA. This drawing must not be either loaned, copied or otherwise reproduced in whole or in part or used for any purpose without the prior permission of NTA.

b. This drawing is to be used for the design element identified in the titlebox. Other information shown is to be considered indicative only. The drawing is to be read in conjunction with all other relevant design drawings.

c. O.S. data used for plans are printed under © Ordnance Survey Ireland Government of Ireland. All rights reserved. Licence Number 2022/O.S./NMA_180 National Transport Authority. All elevations are in metres and relate to OSI Geoid Model (OSGM15) Mean Head. All Co-ordinates are in Irish Transverse Mercator Grid (TM) as defined by OSI active local GIS station.

d. Information concerning the position of apparatus shown on this drawing is based on drawings supplied by the utility owners and/or the utility works contractor, whilst every care has been taken in the preparation of this drawing, positions should be taken as approximate and are intended for general guidance only and no representation is made by the NTA as to the accuracy, completeness, sufficiency or otherwise of this drawing and the position of the apparatus. The information contained herein does not purport to be comprehensive or final as the apparatus is subject to being altered and/or superseded. Recipients should not rely on this information. Any liabilities are hereby expressly disclaimed.

e. The information contained herein has been provided by the NTA but does not purport to be comprehensive or final. Recipients should not rely on the information. Neither the NTA nor any of its directors, officers, employees, agents, stakeholders or advisers make any representation or warranty as to, or accept any liability or responsibility in relation to, the adequacy, accuracy, reasonableness or completeness of the information provided as part of this document or any matter on which the information is based (including but not limited to loss or damage arising as a result of reliance by recipients on the information or any part of it). Any liabilities are hereby expressly disclaimed.



Rev	Date	Dwn	Chk'd	App'd	Description
M01	04/04/2022	GMCT	GE	BD	ISSUE FOR PHASE 4: PLANNING

Client: **NTA**
Údarás Náisiúnta Iompair
National Transport Authority

Engineering Designer: **ARUP**

Date: 04/04/2022 | Scale: 1:500 @ A1, 1:1000 @ A3

Project Code: BCIDC | Originator Code: ARP

QMS Code: 268401-00

Drawn: GMCT | Checked: GE | Approved: BD

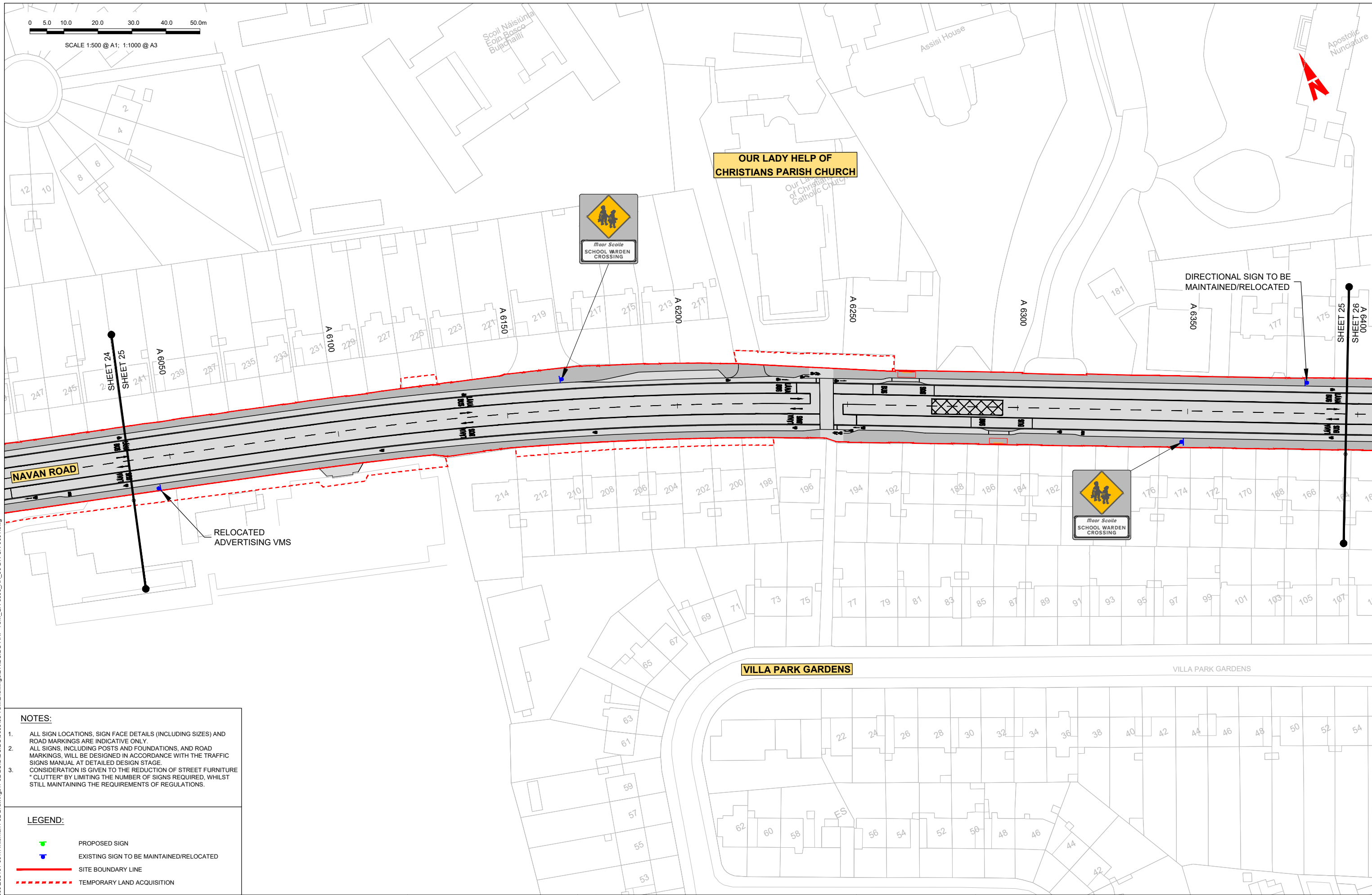
Programme Title: BUSCONNECTS DUBLIN CORE BUS CORRIDORS INFRASTRUCTURE WORKS			
Drawing Title: BLANCHARDSTOWN TO CITY CENTRE CORE BUS CORRIDOR SCHEME TRAFFIC SIGNS AND ROAD MARKINGS			
Drawing File Name: BCIDC-ARP-TSM_GA-0005_XX_00-DR-CR-0024	Sheet Number: 24 of 40	Status: A	Rev: M01

DO NOT SCALE USE FIGURED DIMENSIONS ONLY

\\global\europa\dublin\lobos\268401-004 - Internal\4-02 Drawings\4-02 BCIDC\BCIDC\0005\08 TSM\Drawings\DR\BCIDC-ARP-TSM_GA-0005_XX_00-DR-CR-0001.dwg



SCALE 1:500 @ A1; 1:1000 @ A3



- NOTES:**
- ALL SIGN LOCATIONS, SIGN FACE DETAILS (INCLUDING SIZES) AND ROAD MARKINGS ARE INDICATIVE ONLY.
 - ALL SIGNS, INCLUDING POSTS AND FOUNDATIONS, AND ROAD MARKINGS, WILL BE DESIGNED IN ACCORDANCE WITH THE TRAFFIC SIGNS MANUAL AT DETAILED DESIGN STAGE.
 - CONSIDERATION IS GIVEN TO THE REDUCTION OF STREET FURNITURE "CLUTTER" BY LIMITING THE NUMBER OF SIGNS REQUIRED, WHILST STILL MAINTAINING THE REQUIREMENTS OF REGULATIONS.

- LEGEND:**
- PROPOSED SIGN
 - EXISTING SIGN TO BE MAINTAINED/RELOCATED
 - SITE BOUNDARY LINE
 - TEMPORARY LAND ACQUISITION

Disclaimer

a. © National Transport Authority (NTA) 2022. This drawing is confidential and the copyright in it is owned by NTA. This drawing must not be either loaned, copied or otherwise reproduced in whole or in part or used for any purpose without the prior permission of NTA.

b. This drawing is to be used for the design element identified in the titlebox. Other information shown is to be considered indicative only. The drawing is to be read in conjunction with all other relevant design drawings.

c. O.S. data used for plans are printed under © Ordnance Survey Ireland Government of Ireland. All rights reserved. Licence Number 2022/OSI_NMA_180 National Transport Authority. All elevations are in metres and relate to OSI Geoid Model (OSGM15) Mean Head. All Co-ordinates are in Irish Transverse Mercator Grid (TM) as defined by OSI active local GPS station.

d. Information concerning the position of apparatus shown on this drawing is based on drawings supplied by the utility owners and/or the utility works contractor, whilst every care has been taken in the preparation of this drawing, positions should be taken as approximate and are intended for general guidance only and no representation is made by the NTA as to the accuracy, completeness, sufficiency or otherwise of this drawing and the position of the apparatus. The information contained herein does not purport to be comprehensive or final as the apparatus is subject to being altered and/or superceded. Recipients should not rely on this information. Any liabilities are hereby expressly disclaimed.

e. The information contained herein has been provided by the NTA but does not purport to be comprehensive or final. Recipients should not rely on the information. Neither the NTA nor any of its directors, officers, employees, agents, stakeholders or advisers make any representation or warranty as to, or accept any liability or responsibility in relation to, the adequacy, accuracy, reasonableness or completeness of the information provided as part of this document or any matter on which the information is based (including but not limited to loss or damage arising as a result of reliance by recipients on the information or any part of it). Any liabilities are hereby expressly disclaimed.



Rev	Date	Dm	Chk'd	App'd	Description
M01	04/04/2022	GmCT	GE	BD	ISSUE FOR PHASE 4: PLANNING

Client: **NTA**
Údarás Náisiúnta Iompair
National Transport Authority

Engineering Designer: **ARUP**

Date: 04/04/2022 | Scale: 1:500 @ A1, 1:1000 @ A3

Project Code: BCIDC | Originator Code: ARP

QMS Code: 268401-00

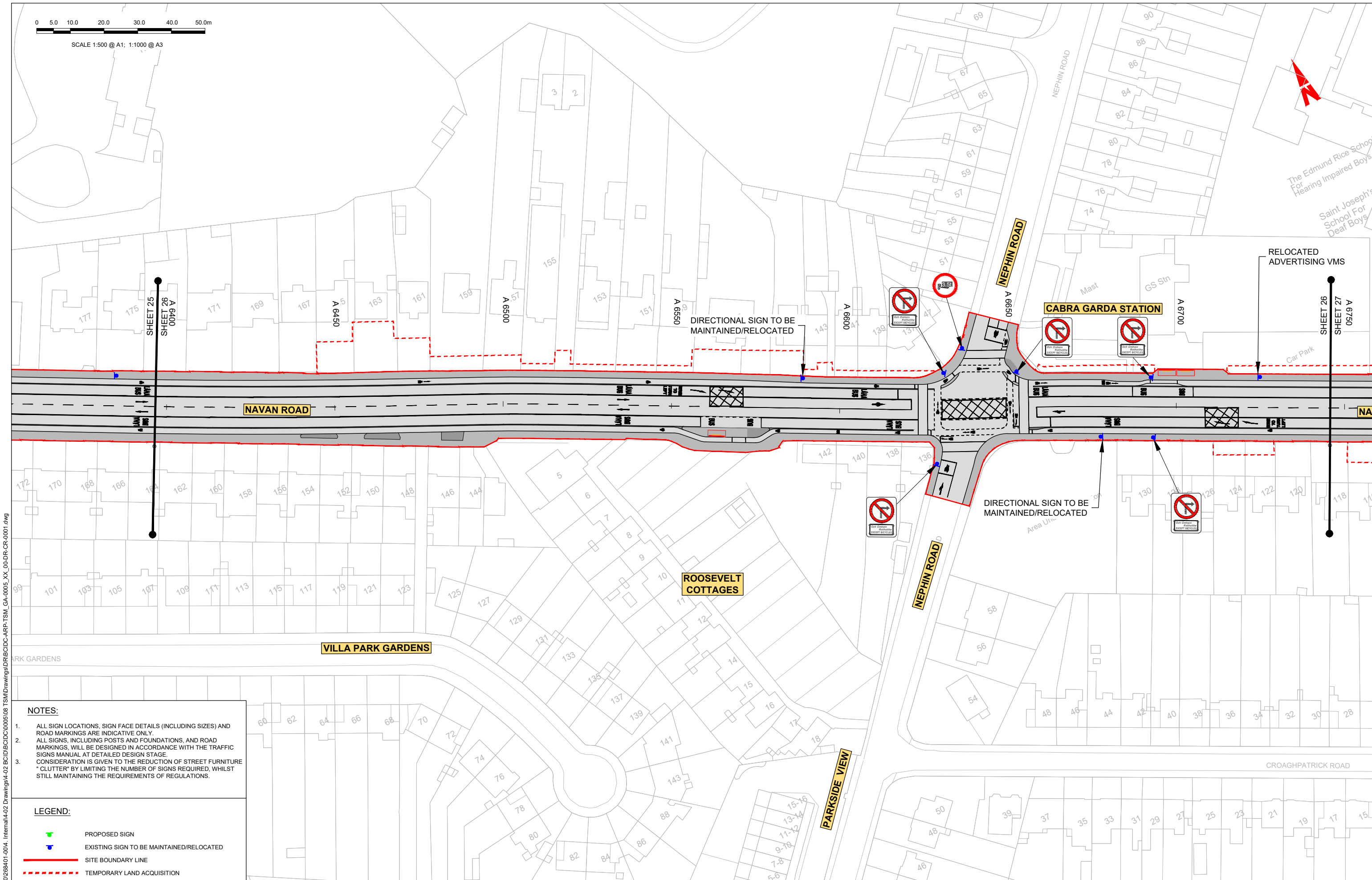
Programme Title: BUSCONNECTS DUBLIN CORE BUS CORRIDORS INFRASTRUCTURE WORKS			
Drawing Title: BLANCHARDSTOWN TO CITY CENTRE CORE BUS CORRIDOR SCHEME TRAFFIC SIGNS AND ROAD MARKINGS			
Drawing File Name: BCIDC-ARP-TSM_GA-0005_XX_00-DR-CR-0025	Sheet Number: 25 of 40	Status: A	Rev: M01

DO NOT SCALE USE FIGURED DIMENSIONS ONLY

\\global.europe\dublin\lobas\268401-004 - Internal\4-02 Drawings\4-02 BCIDC\0005\08 TSM\Drawings\DR\BCIDC-ARP-TSM_GA-0005_XX_00-DR-CR-0001.dwg



SCALE 1:500 @ A1; 1:1000 @ A3



- NOTES:**
- ALL SIGN LOCATIONS, SIGN FACE DETAILS (INCLUDING SIZES) AND ROAD MARKINGS ARE INDICATIVE ONLY.
 - ALL SIGNS, INCLUDING POSTS AND FOUNDATIONS, AND ROAD MARKINGS, WILL BE DESIGNED IN ACCORDANCE WITH THE TRAFFIC SIGNS MANUAL AT DETAILED DESIGN STAGE.
 - CONSIDERATION IS GIVEN TO THE REDUCTION OF STREET FURNITURE "CLUTTER" BY LIMITING THE NUMBER OF SIGNS REQUIRED, WHILST STILL MAINTAINING THE REQUIREMENTS OF REGULATIONS.

- LEGEND:**
- PROPOSED SIGN
 - EXISTING SIGN TO BE MAINTAINED/RELOCATED
 - SITE BOUNDARY LINE
 - TEMPORARY LAND ACQUISITION

\\global\europa\Dublin\lobas\268401-004 - Internal\4-02 Drawings\4-02 BCID\BCIDC\005\08 TSM\Drawings\DRBCIDC-ARP-TSM_GA-0005_XX_00-DR-CR-0001.dwg

Disclaimer

a. © National Transport Authority (NTA) 2022. This drawing is confidential and the copyright in it is owned by NTA. This drawing must not be either loaned, copied or otherwise reproduced in whole or in part or used for any purpose without the prior permission of NTA.

b. This drawing is to be used for the design element identified in the titlebox. Other information shown is to be considered indicative only. The drawing is to be read in conjunction with all other relevant design drawings.

c. O.S. data used for plans are printed under © Ordnance Survey Ireland Government of Ireland. All rights reserved. Licence Number 2022/O.S._NMA_180 National Transport Authority. All elevations are in metres and relate to OSI Geoid Model (OSGM15) Mean Head. All Co-ordinates are in Irish Transverse Mercator Grid (TM) as defined by OSI active local grid.

d. Information concerning the position of apparatus shown on this drawing is based on drawings supplied by the utility owners and/or the utility works contractor, whilst every care has been taken in the preparation of this drawing, positions should be taken as approximate and are intended for general guidance only and no representation is made by the NTA as to the accuracy, completeness, sufficiency or otherwise of this drawing and the position of the apparatus. The information contained herein does not purport to be comprehensive or final as the apparatus is subject to being altered and/or superseded. Recipients should not rely on this information. Any liabilities are hereby expressly disclaimed.

e. The information contained herein has been provided by the NTA but does not purport to be comprehensive or final. Recipients should not rely on the information. Neither the NTA nor any of its directors, officers, employees, agents, stakeholders or advisers make any representation or warranty as to, or accept any liability or responsibility in relation to, the adequacy, accuracy, reasonableness or completeness of the information provided as part of this document or any matter on which the information is based (including but not limited to loss or damage arising as a result of reliance by recipients on the information or any part of it). Any liabilities are hereby expressly disclaimed.



Rev	Date	Drn	Chk'd	App'd	Description
M01	04/04/2022	GMCT	GE	BD	ISSUE FOR PHASE 4: PLANNING

Client: **NTA**
Údarás Náisiúnta Iompair
National Transport Authority

Engineering Designer: **ARUP**

Date: 04/04/2022 | Scale: 1:500 @ A1, 1:1000 @ A3 | Drawn: GMCT | Checked: GE | Approved: BD

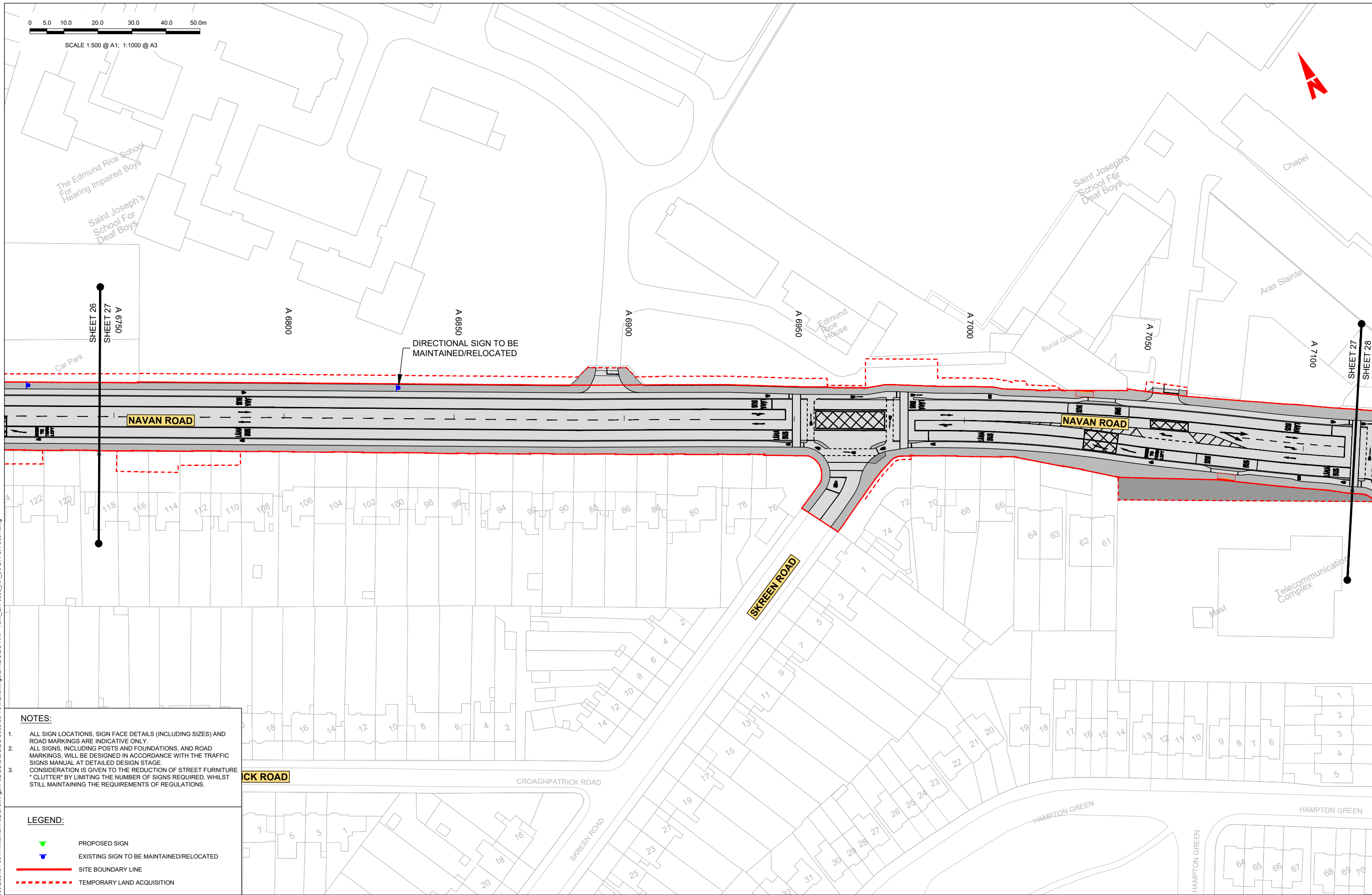
Project Code: BCIDC | Originator Code: ARP | QMS Code: 268401-00

Programme Title: BUSCONNECTS DUBLIN CORE BUS CORRIDORS INFRASTRUCTURE WORKS			
Drawing Title: BLANCHARDSTOWN TO CITY CENTRE CORE BUS CORRIDOR SCHEME TRAFFIC SIGNS AND ROAD MARKINGS			
Drawing File Name: BCIDC-ARP-TSM_GA-0005_XX_00-DR-CR-0026	Sheet Number: 26 of 40	Status: A	Rev: M01

DO NOT SCALE USE FIGURED DIMENSIONS ONLY



SCALE 1:500 @ A1; 1:1000 @ A3



- NOTES:**
- ALL SIGN LOCATIONS, SIGN FACE DETAILS (INCLUDING SIZES) AND ROAD MARKINGS ARE INDICATIVE ONLY.
 - ALL SIGNS, INCLUDING POSTS AND FOUNDATIONS, AND ROAD MARKINGS, WILL BE DESIGNED IN ACCORDANCE WITH THE TRAFFIC SIGNS MANUAL AT DETAILED DESIGN STAGE.
 - CONSIDERATION IS GIVEN TO THE REDUCTION OF STREET FURNITURE "CLUTTER" BY LIMITING THE NUMBER OF SIGNS REQUIRED, WHILST STILL MAINTAINING THE REQUIREMENTS OF REGULATIONS.

- LEGEND:**
- PROPOSED SIGN
 - EXISTING SIGN TO BE MAINTAINED/RELOCATED
 - SITE BOUNDARY LINE
 - TEMPORARY LAND ACQUISITION

Disclaimer

a. © National Transport Authority (NTA) 2022. This drawing is confidential and the copyright in it is owned by NTA. This drawing must not be either loaned, copied or otherwise reproduced in whole or in part or used for any purpose without the prior permission of NTA.

b. This drawing is to be used for the design element identified in the titlebox. Other information shown is to be considered indicative only. The drawing is to be read in conjunction with all other relevant design drawings.

c. O.S. data used for plans are printed under © Ordnance Survey Ireland Government of Ireland. All rights reserved. Licence Number 2022/OSI_NMA_180 National Transport Authority. All elevations are in metres and relate to OSI Geoid Model (OSGM15) Mean Head. All Co-ordinates are in Irish Transverse Mercator Grid (TM) as defined by OSI active local GIS station.

d. Information concerning the position of apparatus shown on this drawing is based on drawings supplied by the utility owners and/or the utility works contractor, whilst every care has been taken in the preparation of this drawing, positions should be taken as approximate and are intended for general guidance only and no representation is made by the NTA as to the accuracy, completeness, sufficiency or otherwise of this drawing and the position of the apparatus. The information contained herein does not purport to be comprehensive or final as the apparatus is subject to being altered and/or superseded. Recipients should not rely on this information. Any liabilities are hereby expressly disclaimed.

e. The information contained herein has been provided by the NTA but does not purport to be comprehensive or final. Recipients should not rely on the information. Neither the NTA nor any of its directors, officers, employees, agents, stakeholders or advisers make any representation or warranty as to, or accept any liability or responsibility in relation to, the adequacy, accuracy, reasonableness or completeness of the information provided as part of this document or any matter on which the information is based (including but not limited to loss or damage arising as a result of reliance by recipients on the information or any part of it). Any liabilities are hereby expressly disclaimed.



Rev	Date	Drn	Chk'd	App'd	Description
M01	04/04/2022	GMCT	GE	BD	ISSUE FOR PHASE 4: PLANNING

Client

Engineering Designer

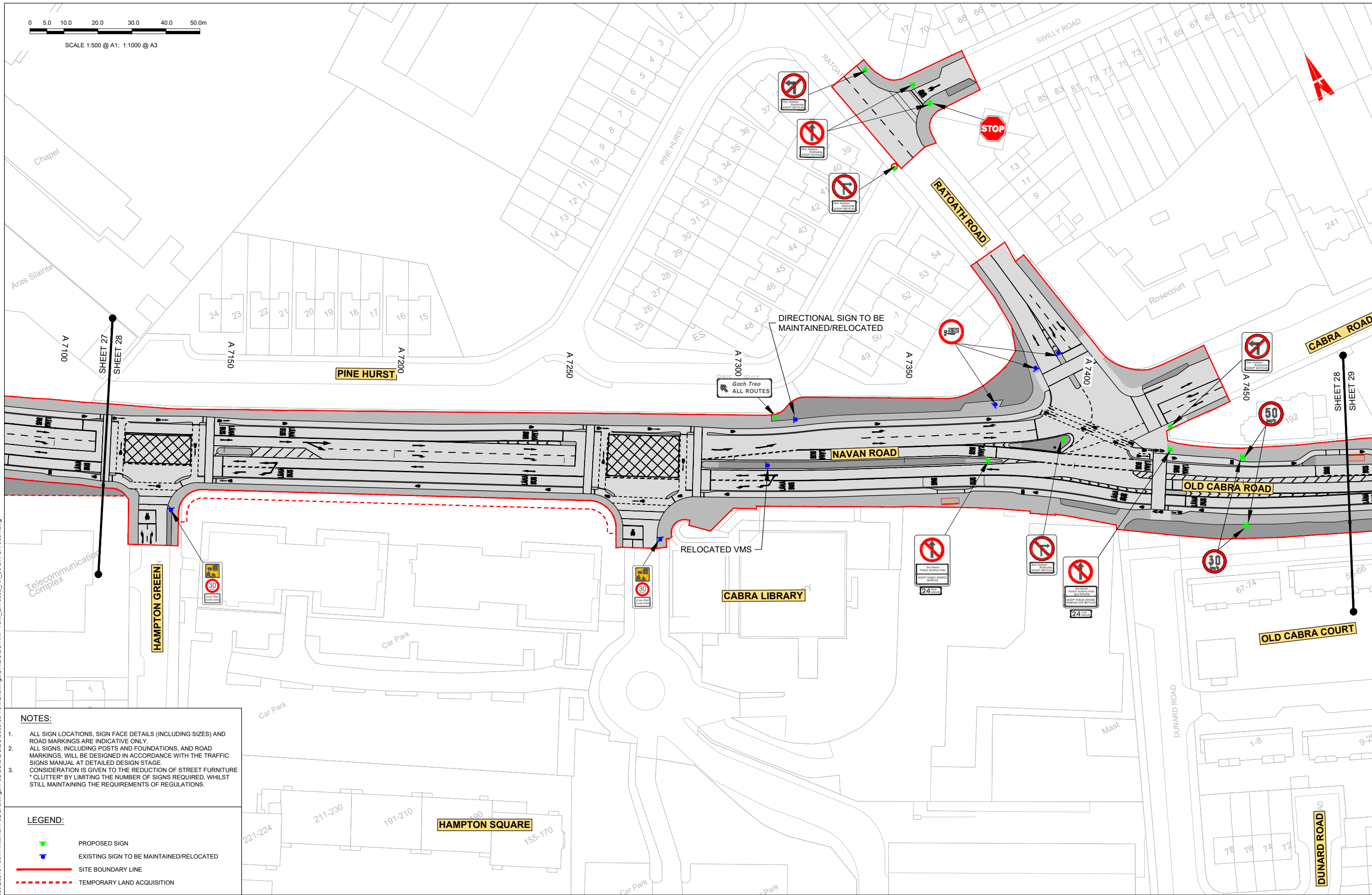
Programme Title		BUSCONNECTS DUBLIN CORE BUS CORRIDORS INFRASTRUCTURE WORKS		
Drawing Title		BLANCHARDSTOWN TO CITY CENTRE CORE BUS CORRIDOR SCHEME TRAFFIC SIGNS AND ROAD MARKINGS		
Drawing File Name	Sheet Number	Status	Rev	
BCIDC-ARP-TSM_GA-0005_XX_00-DR-CR-0027	27 of 40	A	M01	

DO NOT SCALE USE FIGURED DIMENSIONS ONLY

\\global\europa\Dublin\lobas\268401-004 - Internal\4-02 Drawings\4-02 BCIDC\BCIDC\0005\08 TSM\Drawings\DR\BCIDC-ARP-TSM_GA-0005_XX_00-DR-CR-0001.dwg



SCALE 1:500 @ A1; 1:1000 @ A3



- NOTES:**
- ALL SIGN LOCATIONS, SIGN FACE DETAILS (INCLUDING SIZES) AND ROAD MARKINGS ARE INDICATIVE ONLY.
 - ALL SIGNS, INCLUDING POSTS AND FOUNDATIONS, AND ROAD MARKINGS, WILL BE DESIGNED IN ACCORDANCE WITH THE TRAFFIC SIGNS MANUAL AT DETAILED DESIGN STAGE.
 - CONSIDERATION IS GIVEN TO THE REDUCTION OF STREET FURNITURE "CLUTTER" BY LIMITING THE NUMBER OF SIGNS REQUIRED, WHILST STILL MAINTAINING THE REQUIREMENTS OF REGULATIONS.

- LEGEND:**
- PROPOSED SIGN
 - EXISTING SIGN TO BE MAINTAINED/RELOCATED
 - SITE BOUNDARY LINE
 - TEMPORARY LAND ACQUISITION

Disclaimer

a. © National Transport Authority (NTA) 2022. This drawing is confidential and the copyright in it is owned by NTA. This drawing must not be either loaned, copied or otherwise reproduced in whole or in part or used for any purpose without the prior permission of NTA.

b. This drawing is to be used for the design element identified in the titlebox. Other information shown is to be considered indicative only. The drawing is to be read in conjunction with all other relevant design drawings.

c. O.S. data used for plans are printed under © Ordnance Survey Ireland Government of Ireland. All rights reserved. Licence Number 2022/O.S./NMA_180 National Transport Authority. All elevations are in metres and relate to OSI Geoid Model (OSGM15) Mean Head. All Co-ordinates are in Irish Transverse Mercator Grid (TM) as defined by OSI active local GPS station.

d. Information concerning the position of apparatus shown on this drawing is based on drawings supplied by the utility owners and/or the utility works contractor, whilst every care has been taken in the preparation of this drawing, positions should be taken as approximate and are intended for general guidance only and no representation is made by the NTA as to the accuracy, completeness, sufficiency or otherwise of this drawing and the position of the apparatus. The information contained herein does not purport to be comprehensive or final as the apparatus is subject to being altered and/or superceded. Recipients should not rely on this information. Any liabilities are hereby expressly disclaimed.

e. The information contained herein has been provided by the NTA but does not purport to be comprehensive or final. Recipients should not rely on the information. Neither the NTA nor any of its directors, officers, employees, agents, stakeholders or advisers make any representation or warranty as to, or accept any liability or responsibility in relation to, the adequacy, accuracy, reasonableness or completeness of the information provided as part of this document or any matter on which the information is based (including but not limited to loss or damage arising as a result of reliance by recipients on the information or any part of it). Any liabilities are hereby expressly disclaimed.

Rev	Date	Drn	Chk'd	App'd	Description
M01	04/04/2022	GmCT	GE	BD	ISSUE FOR PHASE 4: PLANNING

Client: **NTA**
 Údarás Náisiúnta Iompair
 National Transport Authority

Engineering Designer: **ARUP**

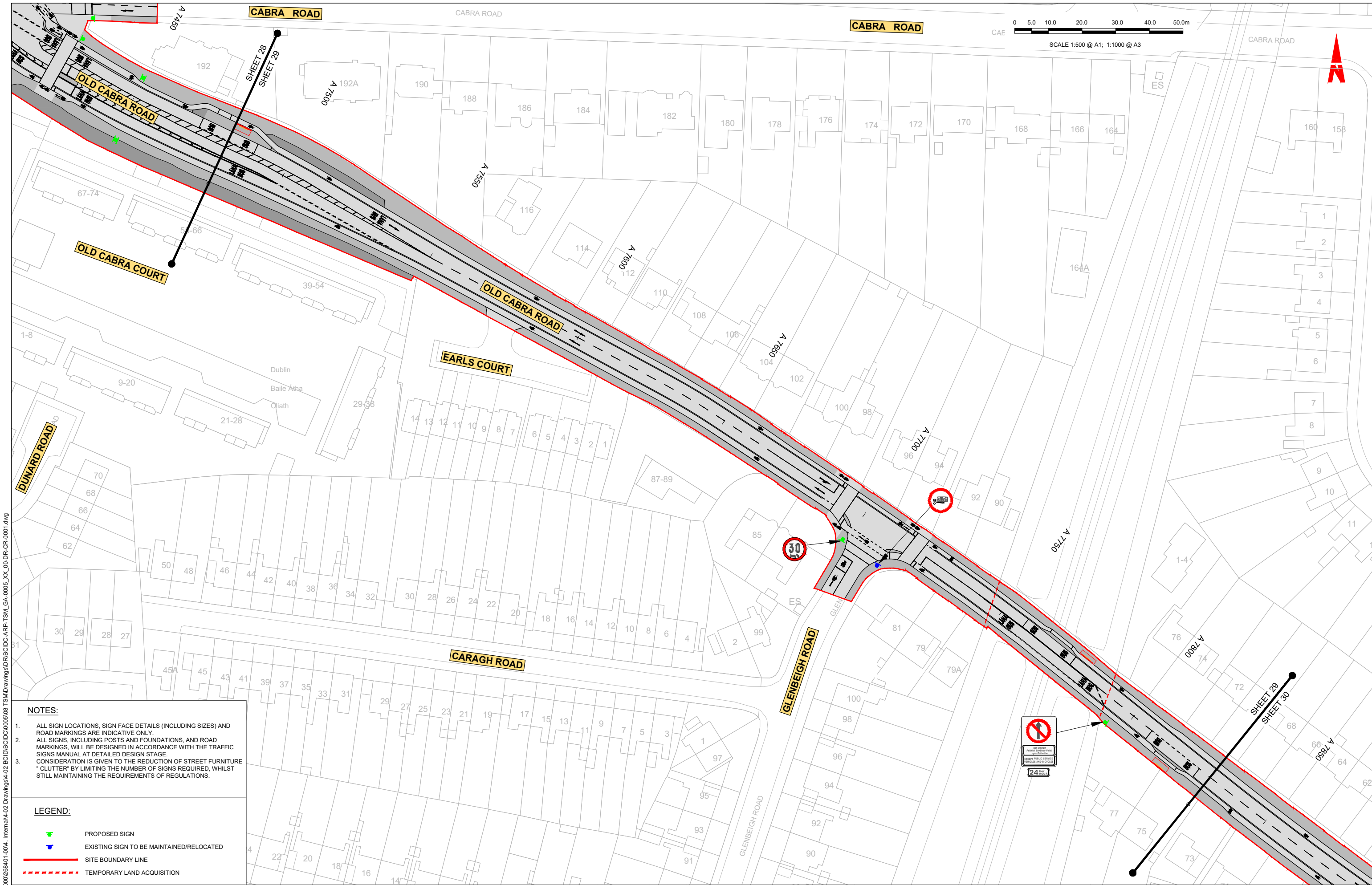
Date: 04/04/2022 | Scale: 1:500 @ A1, 1:1000 @ A3 | Drawn: GmCT | Checked: GE | Approved: BD

Project Code: BCIDC | Originator Code: ARP | QMS Code: 268401-00

Programme Title: BUSCONNECTS DUBLIN CORE BUS CORRIDORS INFRASTRUCTURE WORKS			
Drawing Title: BLANCHARDSTOWN TO CITY CENTRE CORE BUS CORRIDOR SCHEME TRAFFIC SIGNS AND ROAD MARKINGS			
Drawing File Name: BCIDC-ARP-TSM_GA-0005_XX_00-DR-CR-0028	Sheet Number: 28 of 40	Status: A	Rev: M01

DO NOT SCALE USE FIGURED DIMENSIONS ONLY

\\global\Europe\Dublin\lobas\268401-004 - Internal\4-02 Drawings\4-02 BCIDC\0005\08 TSM\Drawings\DR\BCIDC-ARP-TSM_GA-0005_XX_00-DR-CR-0001.dwg



0 5.0 10.0 20.0 30.0 40.0 50.0m
 SCALE 1:500 @ A1; 1:1000 @ A3

- NOTES:**
1. ALL SIGN LOCATIONS, SIGN FACE DETAILS (INCLUDING SIZES) AND ROAD MARKINGS ARE INDICATIVE ONLY.
 2. ALL SIGNS, INCLUDING POSTS AND FOUNDATIONS, AND ROAD MARKINGS, WILL BE DESIGNED IN ACCORDANCE WITH THE TRAFFIC SIGNS MANUAL AT DETAILED DESIGN STAGE.
 3. CONSIDERATION IS GIVEN TO THE REDUCTION OF STREET FURNITURE "CLUTTER" BY LIMITING THE NUMBER OF SIGNS REQUIRED, WHILST STILL MAINTAINING THE REQUIREMENTS OF REGULATIONS.

- LEGEND:**
- PROPOSED SIGN
 - EXISTING SIGN TO BE MAINTAINED/RELOCATED
 - SITE BOUNDARY LINE
 - TEMPORARY LAND ACQUISITION

Disclaimer

a. © National Transport Authority (NTA) 2022. This drawing is confidential and the copyright in it is owned by NTA. This drawing must not be either loaned, copied or otherwise reproduced in whole or in part or used for any purpose without the prior permission of NTA.

b. This drawing is to be used for the design element identified in the titlebox. Other information shown is to be considered indicative only. The drawing is to be read in conjunction with all other relevant design drawings.

c. O.S. data used for plans are printed under © Ordnance Survey Ireland Government of Ireland. All rights reserved. Licence Number 2022/OSI_NMA_180 National Transport Authority. All elevations are in metres and relate to OSI Geoid Model (OSGM15) Mean Head. All Co-ordinates are in Irish Transverse Mercator Grid (TM) as defined by OSI active local GPS station.

d. Information concerning the position of apparatus shown on this drawing is based on drawings supplied by the utility owners and/or the utility works contractor, whilst every care has been taken in the preparation of this drawing, positions should be taken as approximate and are intended for general guidance only and no representation is made by the NTA as to the accuracy, completeness, sufficiency or otherwise of this drawing and the position of the apparatus. The information contained herein does not purport to be comprehensive or final as the apparatus is subject to being altered and/or superseded. Recipients should not rely on this information. Any liabilities are hereby expressly disclaimed.

e. The information contained herein has been provided by the NTA but does not purport to be comprehensive or final. Recipients should not rely on the information. Neither the NTA nor any of its directors, officers, employees, agents, stakeholders or advisers make any representation or warranty as to, or accept any liability or responsibility in relation to, the adequacy, accuracy, reasonableness or completeness of the information provided as part of this document or any matter on which the information is based (including but not limited to loss or damage arising as a result of reliance by recipients on the information or any part of it). Any liabilities are hereby expressly disclaimed.



Rev	Date	Drn	Chk'd	App'd	Description
M01	04/04/2022	GMCT	GE	BD	ISSUE FOR PHASE 4: PLANNING

Client
NTA
 Údarás Náisiúnta Iompair
 National Transport Authority

Engineering Designer
ARUP

Programme Title
**BUSCONNECTS DUBLIN
 CORE BUS CORRIDORS INFRASTRUCTURE WORKS**

Drawing Title
 BLANCHARDSTOWN TO CITY CENTRE CORE BUS CORRIDOR SCHEME
 TRAFFIC SIGNS AND ROAD MARKINGS

Drawing File Name
 BCIDC-ARP-TSM_GA-0005_XX_00-DR-CR-0029

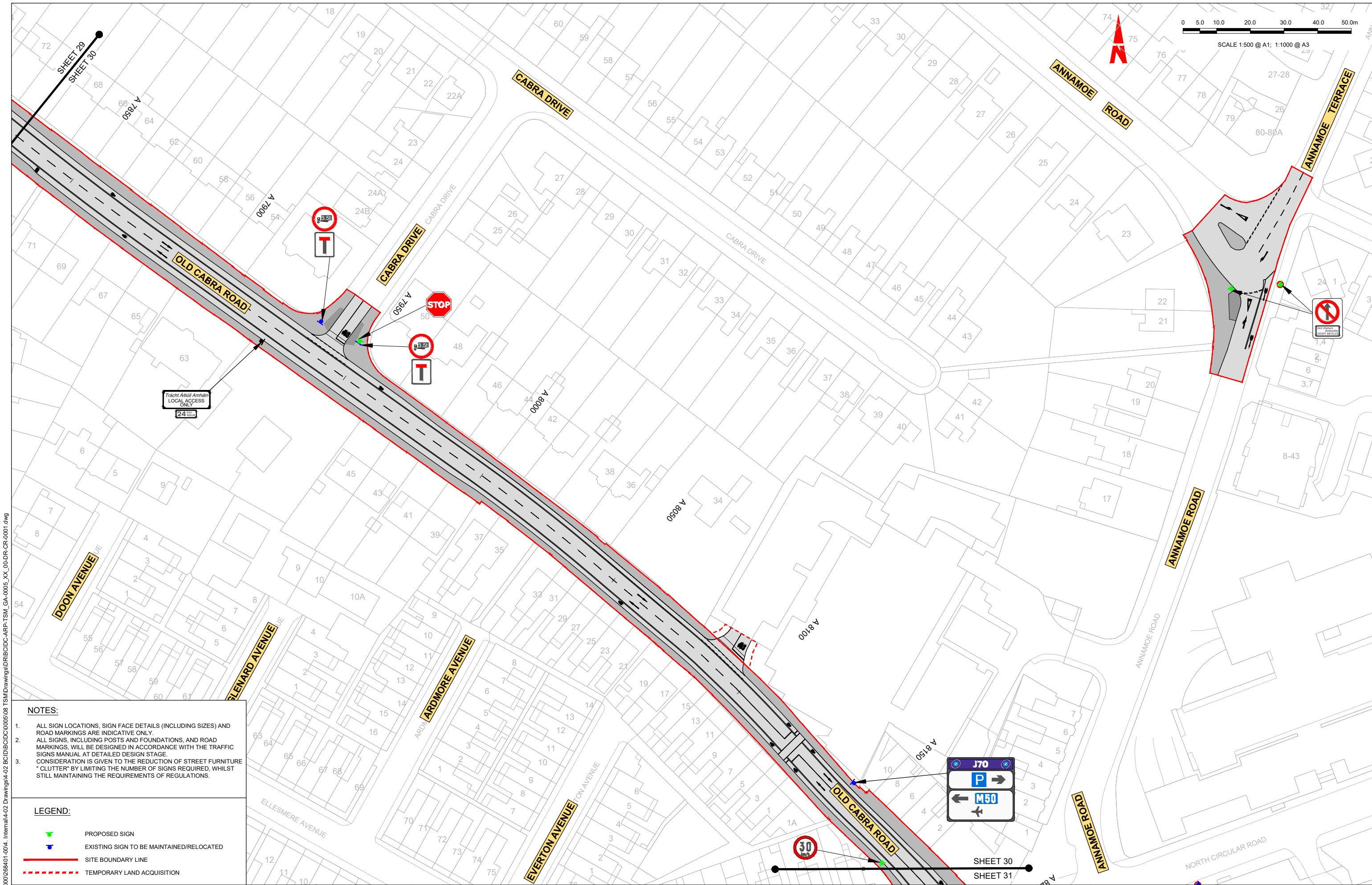
Sheet Number
 29 of 40

Status
 A

Rev
 M01

DO NOT SCALE USE FIGURED DIMENSIONS ONLY

\global\europa\Dublin\lobas\268401-004 - Internal\4-02 Drawings\4-02 BCIDC\0005\08 TSM\Drawings\DR\BCIDC-ARP-TSM_GA-0005_XX_00-DR-CR-0001.dwg



NOTES:

- ALL SIGN LOCATIONS, SIGN FACE DETAILS (INCLUDING SIZES) AND ROAD MARKINGS ARE INDICATIVE ONLY.
- ALL SIGNS, INCLUDING POSTS AND FOUNDATIONS, AND ROAD MARKINGS, WILL BE DESIGNED IN ACCORDANCE WITH THE TRAFFIC SIGNS MANUAL AT DETAILED DESIGN STAGE.
- CONSIDERATION IS GIVEN TO THE REDUCTION OF STREET FURNITURE "CLUTTER" BY LIMITING THE NUMBER OF SIGNS REQUIRED, WHILST STILL MAINTAINING THE REQUIREMENTS OF REGULATIONS.

LEGEND:

- PROPOSED SIGN
- EXISTING SIGN TO BE MAINTAINED/RELOCATED
- SITE BOUNDARY LINE
- TEMPORARY LAND ACQUISITION

Disclaimers:

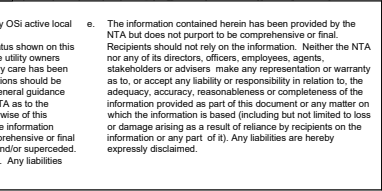
a. © National Transport Authority (NTA) 2022. This drawing is confidential and the copyright in it is owned by NTA. This drawing must not be either loaned, copied or otherwise reproduced in whole or in part or used for any purpose without the prior permission of NTA.

b. This drawing is to be used for the design element identified in the titlebox. Other information shown is to be considered indicative only. The drawing is to be read in conjunction with all other relevant design drawings.

c. O.S. data used for plans are printed under © Ordnance Survey Ireland Government of Ireland. All rights reserved. Licence Number 2022/O.S._NMA_180 National Transport Authority. All elevations are in metres and relate to OSI Geoid Model (OSGM15) Mean Head. All Co-ordinates are in Irish Transverse Mercator Grid (TM) as defined by OSI active local GIS station.

d. Information concerning the position of apparatus shown on this drawing is based on drawings supplied by the utility owners and/or the utility works contractor, whilst every care has been taken in the preparation of this drawing, positions should be taken as approximate and are intended for general guidance only and no representation is made by the NTA as to the accuracy, completeness, sufficiency or otherwise of this drawing and the position of the apparatus. The information contained herein does not purport to be comprehensive or final as the apparatus is subject to being altered and/or superseded. Recipients should not rely on this information. Any liabilities are hereby expressly disclaimed.

e. The information contained herein has been provided by the NTA but does not purport to be comprehensive or final. Recipients should not rely on the information. Neither the NTA nor any of its directors, officers, employees, agents, stakeholders or advisers make any representation or warranty as to, or accept any liability or responsibility in relation to, the adequacy, accuracy, reasonableness or completeness of the information provided as part of this document or any matter on which the information is based (including but not limited to loss or damage arising as a result of reliance by recipients on the information or any part of it). Any liabilities are hereby expressly disclaimed.



Rev	Date	Drn	Chk'd	App'd	Description
M01	04/04/2022	GMCT	GE	BD	ISSUE FOR PHASE 4: PLANNING

Client: **NTA**
 Údarás Náisiúnta Iompair
 National Transport Authority

Engineering Designer: **ARUP**

Date: 04/04/2022 | Scale: 1:500 @ A1, 1:1000 @ A3

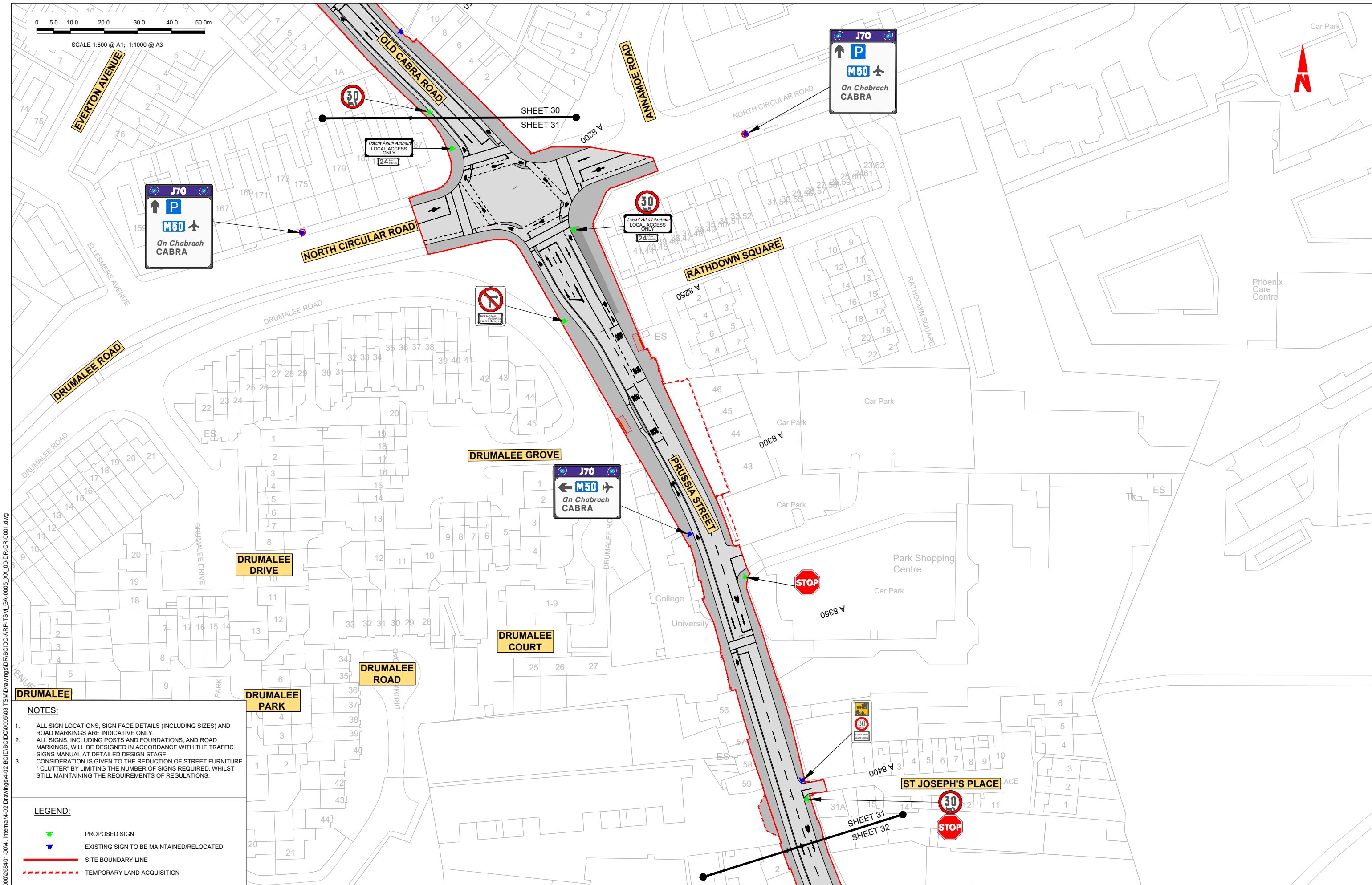
Project Code: BCIDC | Originator Code: ARP

QMS Code: 268401-00

Programme Title: BUSCONNECTS DUBLIN CORE BUS CORRIDORS INFRASTRUCTURE WORKS			
Drawing Title: BLANCHARDSTOWN TO CITY CENTRE CORE BUS CORRIDOR SCHEME TRAFFIC SIGNS AND ROAD MARKINGS			
Drawing File Name: BCIDC-ARP-TSM_GA-0005_XX_00-DR-CR-0030	Sheet Number: 30 of 40	Status: A	Rev: M01

DO NOT SCALE USE FIGURED DIMENSIONS ONLY

\\global\europa\Dublin\lobas\268401-004_Intemat\4-02 Drawings\4-02 BCIDC\BCIDC-0005\08 TSM\Drawings\DR\BCIDC-ARP-TSM_GA-0005_XX_00-DR-CR-0001.dwg



\global\europa\Dublin\lobas\268401-004 - Internal\4-02 Drawings\4-02 BCID\BCID\0005\08 TSM\Drawings\DRBCIDC-ARP-TSM_GA-0005_XX_00-DR-CR-0001.dwg

- NOTES:**
1. ALL SIGN LOCATIONS, SIGN FACE DETAILS (INCLUDING SIZES) AND ROAD MARKINGS ARE INDICATIVE ONLY.
 2. ALL SIGNS, INCLUDING POSTS AND FOUNDATIONS, AND ROAD MARKINGS, WILL BE DESIGNED IN ACCORDANCE WITH THE TRAFFIC SIGNS MANUAL AT DETAILED DESIGN STAGE.
 3. CONSIDERATION IS GIVEN TO THE REDUCTION OF STREET FURNITURE "CLUTTER" BY LIMITING THE NUMBER OF SIGNS REQUIRED, WHILST STILL MAINTAINING THE REQUIREMENTS OF REGULATIONS.

- LEGEND:**
- PROPOSED SIGN
 - EXISTING SIGN TO BE MAINTAINED/RELOCATED
 - SITE BOUNDARY LINE
 - TEMPORARY LAND ACQUISITION

Disclaimer

a. © National Transport Authority (NTA) 2022. This drawing is confidential and the copyright in it is owned by NTA. This drawing must not be either loaned, copied or otherwise reproduced in whole or in part or used for any purpose without the prior permission of NTA.

b. This drawing is to be used for the design element identified in the titlebox. Other information shown is to be considered indicative only. The drawing is to be read in conjunction with all other relevant design drawings.

c. O.S. data used for plans are printed under © Ordnance Survey Ireland Government of Ireland. All rights reserved. Licence Number 2022/O.S./NMA_180 National Transport Authority. All elevations are in metres and relate to OSI Geoid Model (OSGM15) Mean Head. All co-ordinates are in Irish Transverse Mercator Grid (TM) as defined by OSI active local GIS station.

d. Information concerning the position of apparatus shown on this drawing is based on drawings supplied by the utility owners and/or the utility works contractor, whilst every care has been taken in the preparation of this drawing, positions should be taken as approximate and are intended for general guidance only and no representation is made by the NTA as to the accuracy, completeness, sufficiency or otherwise of this drawing and the position of the apparatus. The information contained herein does not purport to be comprehensive or final as the apparatus is subject to being altered and/or superseded. Recipients should not rely on this information. Any liabilities are hereby expressly disclaimed.

e. The information contained herein has been provided by the NTA but does not purport to be comprehensive or final. Recipients should not rely on the information. Neither the NTA nor any of its directors, officers, employees, agents, stakeholders or advisers make any representation or warranty as to, or accept any liability or responsibility in relation to, the adequacy, accuracy, reasonableness or completeness of the information provided as part of this document or any matter on which the information is based (including but not limited to loss or damage arising as a result of reliance by recipients on the information or any part of it). Any liabilities are hereby expressly disclaimed.



Rev	Date	Drn	Chk'd	App'd	Description
M01	04/04/2022	GMcT	GE	BD	ISSUE FOR PHASE 4: PLANNING

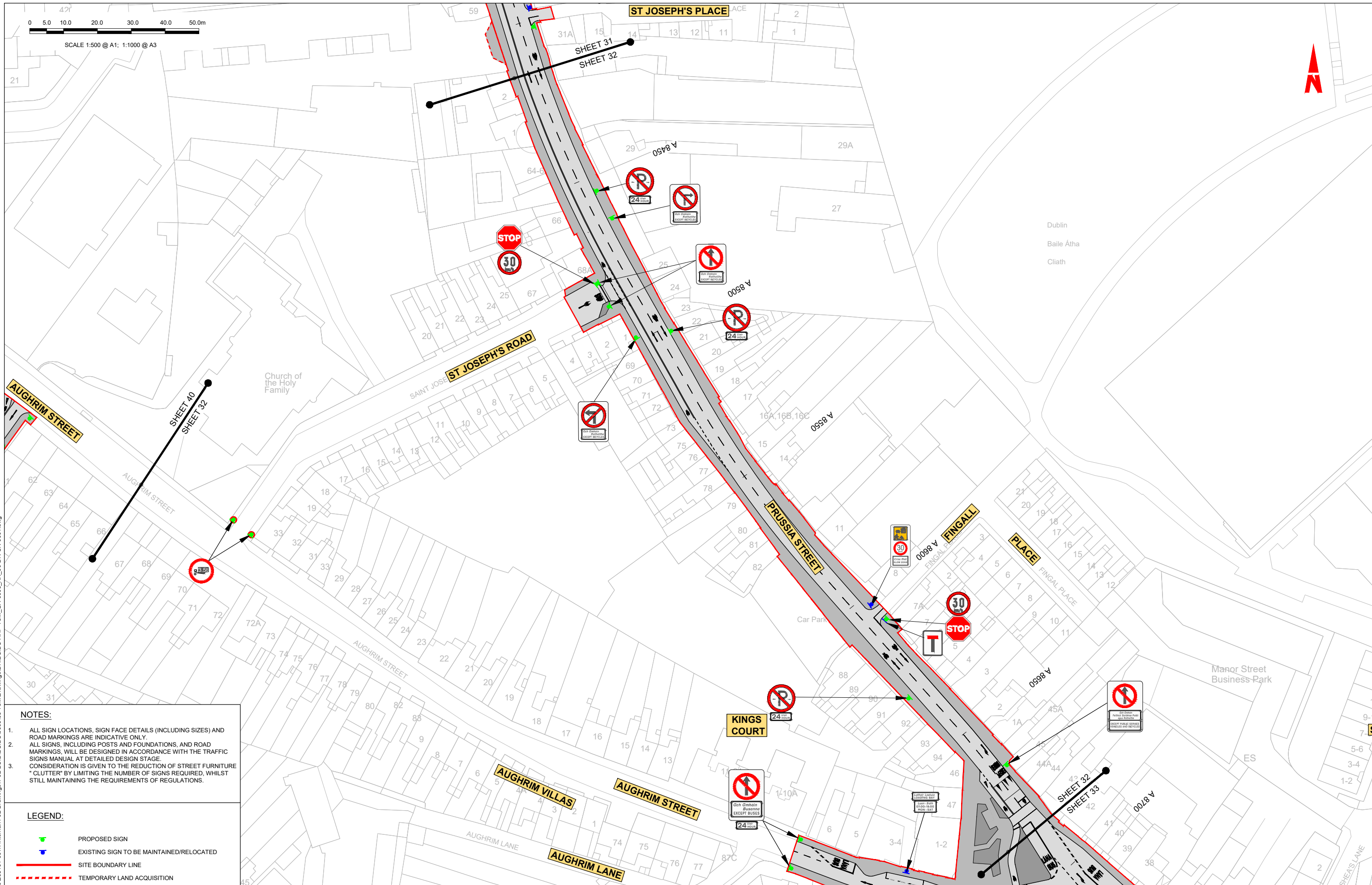
Date	04/04/2022	Scale	1:500 @ A1 1:1000 @ A3
Project Code	BCIDC	Originator Code	ARP
Engineering Designer	GMcT	Checked	GE
Approved	BD		

Programme Title BUSCONNECTS DUBLIN CORE BUS CORRIDORS INFRASTRUCTURE WORKS			
Drawing Title BLANCHARDSTOWN TO CITY CENTRE CORE BUS CORRIDOR SCHEME TRAFFIC SIGNS AND ROAD MARKINGS			
Drawing File Name	BCIDC-ARP-TSM_GA-0005_XX_00-DR-CR-0031	Sheet Number	31 of 40
Status	A	Rev	M01

DO NOT SCALE USE FIGURED DIMENSIONS ONLY



SCALE 1:500 @ A1; 1:1000 @ A3



- NOTES:**
- ALL SIGN LOCATIONS, SIGN FACE DETAILS (INCLUDING SIZES) AND ROAD MARKINGS ARE INDICATIVE ONLY.
 - ALL SIGNS, INCLUDING POSTS AND FOUNDATIONS, AND ROAD MARKINGS, WILL BE DESIGNED IN ACCORDANCE WITH THE TRAFFIC SIGNS MANUAL AT DETAILED DESIGN STAGE.
 - CONSIDERATION IS GIVEN TO THE REDUCTION OF STREET FURNITURE "CLUTTER" BY LIMITING THE NUMBER OF SIGNS REQUIRED, WHILST STILL MAINTAINING THE REQUIREMENTS OF REGULATIONS.

- LEGEND:**
- PROPOSED SIGN
 - EXISTING SIGN TO BE MAINTAINED/RELOCATED
 - SITE BOUNDARY LINE
 - TEMPORARY LAND ACQUISITION

Disclaimer

a. © National Transport Authority (NTA) 2022. This drawing is confidential and the copyright in it is owned by NTA. This drawing must not be either loaned, copied or otherwise reproduced in whole or in part or used for any purpose without the prior permission of NTA.

b. This drawing is to be used for the design element identified in the titlebox. Other information shown is to be considered indicative only. The drawing is to be read in conjunction with all other relevant design drawings.

c. O.S. data used for plans are printed under © Ordnance Survey Ireland Government of Ireland. All rights reserved. Licence Number 2022/OSI_NMA_180 National Transport Authority. All elevations are in metres and relate to OSI Geoid Model (OSGM15) Mean Head. All Co-ordinates are in Irish Transverse Mercator Grid (TM) as defined by OSI active local GIS station.

d. Information concerning the position of apparatus shown on this drawing is based on drawings supplied by the utility owners and/or the utility works contractor, whilst every care has been taken in the preparation of this drawing, positions should be taken as approximate and are intended for general guidance only and no representation is made by the NTA as to the accuracy, completeness, sufficiency or otherwise of this drawing and the position of the apparatus. The information contained herein does not purport to be comprehensive or final as the apparatus is subject to being altered and/or superseded. Recipients should not rely on this information. Any liabilities are hereby expressly disclaimed.

e. The information contained herein has been provided by the NTA but does not purport to be comprehensive or final. Recipients should not rely on the information. Neither the NTA nor any of its directors, officers, employees, agents, stakeholders or advisers make any representation or warranty as to, or accept any liability or responsibility in relation to, the adequacy, accuracy, reasonableness or completeness of the information provided as part of this document or any matter on which the information is based (including but not limited to loss or damage arising as a result of reliance by recipients on the information or any part of it). Any liabilities are hereby expressly disclaimed.



Rev	Date	Drn	Chk'd	App'd	Description
M01	04/04/2022	GMCT	GE	BD	ISSUE FOR PHASE 4: PLANNING

Client: **NTA**
Údarás Náisiúnta Iompair
National Transport Authority

Engineering Designer: **ARUP**

Date: 04/04/2022 | Scale: 1:500 @ A1, 1:1000 @ A3

Project Code: BCIDC | Originator Code: ARP

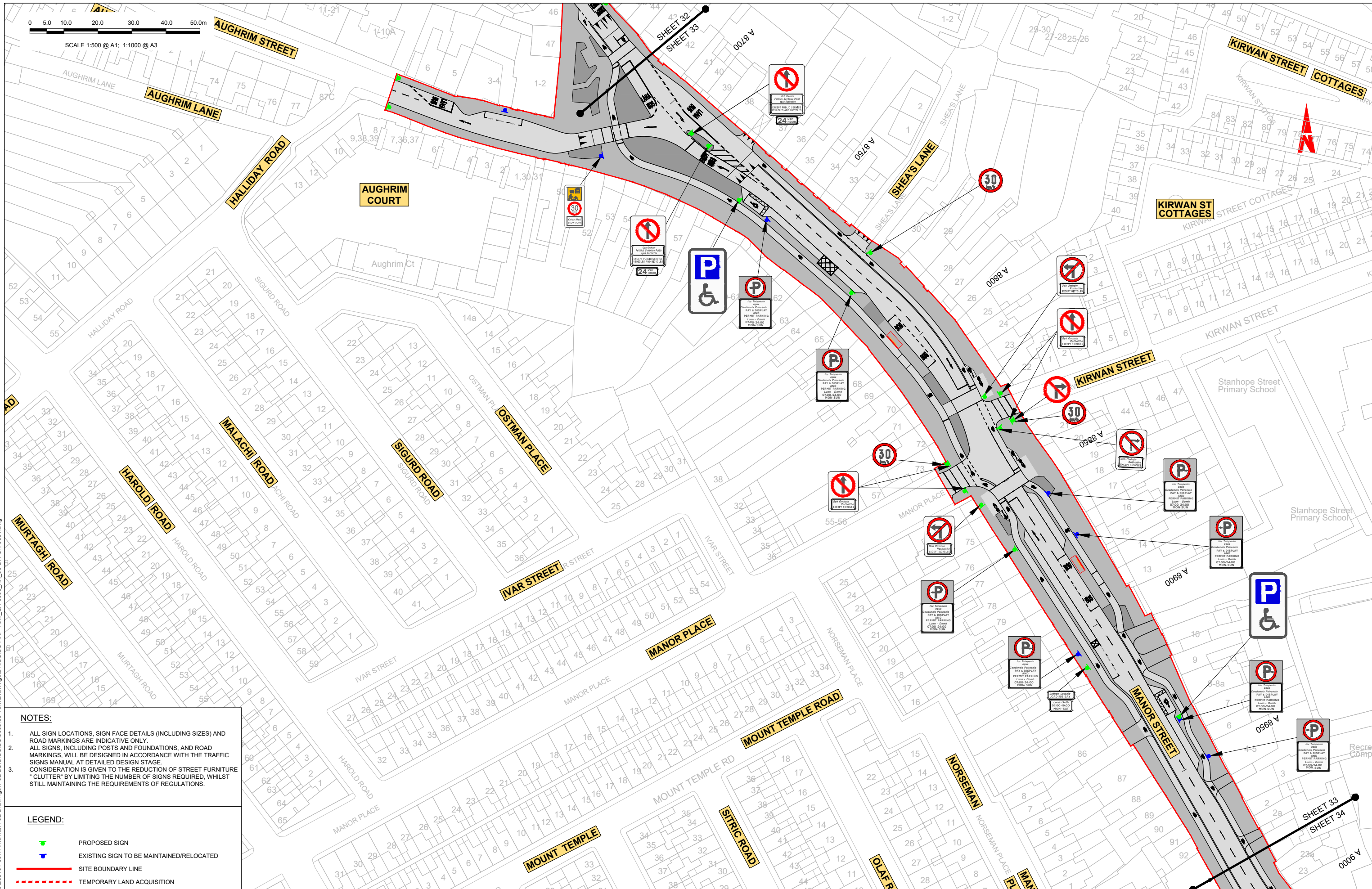
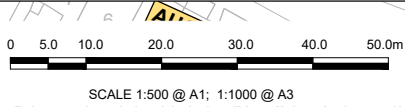
Drawn: GMCT | Checked: GE | Approved: BD

QMS Code: 268401-00

Programme Title: BUSCONNECTS DUBLIN			
CORE BUS CORRIDORS INFRASTRUCTURE WORKS			
Drawing Title: BLANCHARDSTOWN TO CITY CENTRE CORE BUS CORRIDOR SCHEME			
TRAFFIC SIGNS AND ROAD MARKINGS			
Drawing File Name: BCIDC-ARP-TSM_GA-0005_XX_00-DR-CR-0032	Sheet Number: 32 of 40	Status: A	Rev: M01

DO NOT SCALE USE FIGURED DIMENSIONS ONLY

\\global\europa\dublin\lobas\268401-004 - Internal\4-02 Drawings\4-02 BCIDC\0005\08 TSM\Drawings\DR\BCIDC-ARP-TSM_GA-0005_XX_00-DR-CR-0001.dwg



- NOTES:**
- ALL SIGN LOCATIONS, SIGN FACE DETAILS (INCLUDING SIZES) AND ROAD MARKINGS ARE INDICATIVE ONLY.
 - ALL SIGNS, INCLUDING POSTS AND FOUNDATIONS, AND ROAD MARKINGS, WILL BE DESIGNED IN ACCORDANCE WITH THE TRAFFIC SIGNS MANUAL AT DETAILED DESIGN STAGE.
 - CONSIDERATION IS GIVEN TO THE REDUCTION OF STREET FURNITURE "CLUTTER" BY LIMITING THE NUMBER OF SIGNS REQUIRED, WHILST STILL MAINTAINING THE REQUIREMENTS OF REGULATIONS.

- LEGEND:**
- PROPOSED SIGN
 - EXISTING SIGN TO BE MAINTAINED/RELOCATED
 - SITE BOUNDARY LINE
 - TEMPORARY LAND ACQUISITION

Disclaimer
 a. © National Transport Authority (NTA) 2022. This drawing is confidential and the copyright in it is owned by NTA. This drawing must not be either loaned, copied or otherwise reproduced in whole or in part or used for any purpose without the prior permission of NTA.
 b. This drawing is to be used for the design element identified in the titlebox. Other information shown is to be considered indicative only. The drawing is to be read in conjunction with all other relevant design drawings.
 c. O.S. data used for plans are printed under © Ordnance Survey Ireland Government of Ireland. All rights reserved. Licence Number 2022/OSI_NMA_180 National Transport Authority. All elevations are in metres and relate to OSI Geoid Model (OSGM15) Main Head. All Co-ordinates are in Irish Transverse Mercator Grid (TM) as defined by OSI active local GIS station.
 d. Information concerning the position of apparatus shown on this drawing is based on drawings supplied by the utility owners and/or the utility works contractor, whilst every care has been taken in the preparation of this drawing, positions should be taken as approximate and are intended for general guidance only and no representation is made by the NTA as to the accuracy, completeness, sufficiency or otherwise of this drawing and the position of the apparatus. The information contained herein does not purport to be comprehensive or final as the apparatus is subject to being altered and/or superseded. Recipients should not rely on this information. Any liabilities are hereby expressly disclaimed.

The information contained herein has been provided by the NTA but does not purport to be comprehensive or final. Recipients should not rely on the information. Neither the NTA nor any of its directors, officers, employees, agents, stakeholders or advisers make any representation or warranty as to, or accept any liability or responsibility in relation to, the adequacy, accuracy, reasonableness or completeness of the information provided as part of this document or any matter on which the information is based (including but not limited to its accuracy, completeness, sufficiency or otherwise of this drawing and the position of the apparatus. The information contained herein does not purport to be comprehensive or final as the apparatus is subject to being altered and/or superseded. Recipients should not rely on this information. Any liabilities are hereby expressly disclaimed.

Rev	Date	Drn	Chk'd	App'd	Description
M01	04/04/2022	GMCT	GE	BD	ISSUE FOR PHASE 4: PLANNING

Client: **NTA**
 Údarás Náisiúnta Iompair
 National Transport Authority

Engineering Designer: **ARUP**

Date: 04/04/2022 Scale: 1:500 @ A1
 1:1000 @ A3

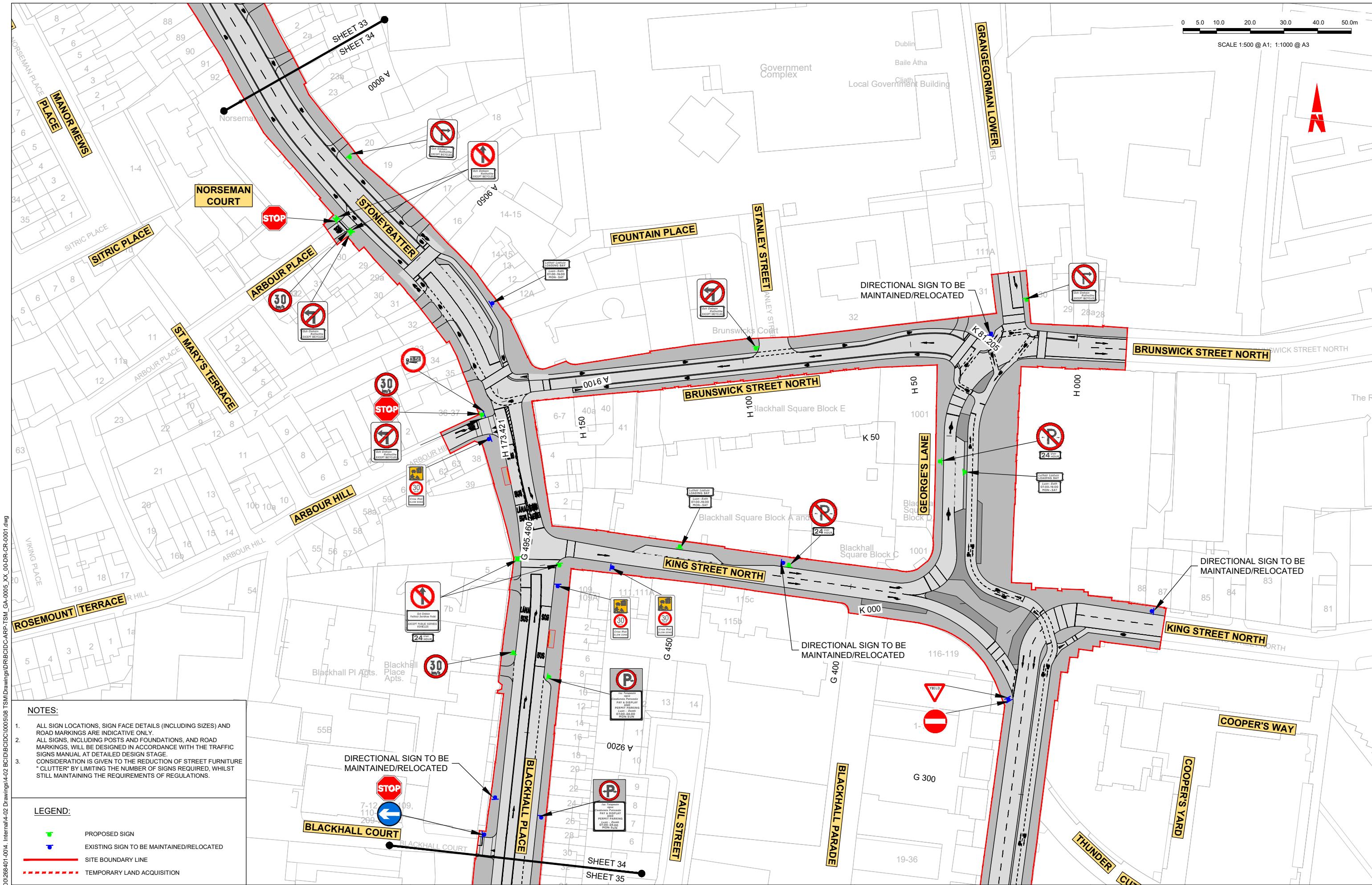
Project Code: BCIDC Originator Code: ARP

QMS Code: 268401-00

Drawn: GMCT Checked: GE Approved: BD

Programme Title	BUSCONNECTS DUBLIN		
Drawing Title	CORE BUS CORRIDORS INFRASTRUCTURE WORKS		
Drawing File Name	BCIDC-ARP-TSM_GA-0005_XX_00-DR-CR-0033	Sheet Number	33 of 40
Status	A	Rev	M01

DO NOT SCALE USE FIGURED DIMENSIONS ONLY



NOTES:

- ALL SIGN LOCATIONS, SIGN FACE DETAILS (INCLUDING SIZES) AND ROAD MARKINGS ARE INDICATIVE ONLY.
- ALL SIGNS, INCLUDING POSTS AND FOUNDATIONS, AND ROAD MARKINGS, WILL BE DESIGNED IN ACCORDANCE WITH THE TRAFFIC SIGNS MANUAL AT DETAILED DESIGN STAGE.
- CONSIDERATION IS GIVEN TO THE REDUCTION OF STREET FURNITURE "CLUTTER" BY LIMITING THE NUMBER OF SIGNS REQUIRED, WHILST STILL MAINTAINING THE REQUIREMENTS OF REGULATIONS.

LEGEND:

- PROPOSED SIGN
- EXISTING SIGN TO BE MAINTAINED/RELOCATED
- SITE BOUNDARY LINE
- TEMPORARY LAND ACQUISITION

\global\europa\dublin\job\268401-004 - Internal\4-02 Drawings\4-02 BCID\BCID\000508 TSM\Drawings\DR\BCID-ARP-TSM_GA-0005_XX_00-DR-CR-001.dwg
 \global\europa\dublin\job\268401-004 - Internal\4-02 Drawings\4-02 BCID\BCID\000508 TSM\Drawings\DR\BCID-ARP-TSM_GA-0005_XX_00-DR-CR-001.dwg

Disclaimer

a. © National Transport Authority (NTA) 2022. This drawing is confidential and the copyright in it is owned by NTA. This drawing must not be either loaned, copied or otherwise reproduced in whole or in part or used for any purpose without the prior permission of NTA.

b. This drawing is to be used for the design element identified in the titlebox. Other information shown is to be considered indicative only. The drawing is to be read in conjunction with all other relevant design drawings.

c. O.S. data used for plans are printed under © Ordnance Survey Ireland Government of Ireland. All rights reserved. Licence Number 2022/OSI_NMA_180 National Transport Authority. All elevations are in metres and relate to OSI Geoid Model (OSGM15) Main Head. All Co-ordinates are in Irish Transverse Mercator Grid (TM) as defined by OSI active local GIS station.

d. Information concerning the position of apparatus shown on this drawing is based on drawings supplied by the utility owners and/or the utility works contractor, whilst every care has been taken in the preparation of this drawing, positions should be taken as approximate and are intended for general guidance only and no representation is made by the NTA as to the accuracy, completeness, sufficiency or otherwise of this drawing and the position of the apparatus. The information contained herein does not purport to be comprehensive or final as the apparatus is subject to being altered and/or superseded. Recipients should not rely on this information. Any liabilities are hereby expressly disclaimed.

The information contained herein has been provided by the NTA but does not purport to be comprehensive or final. Recipients should not rely on the information. Neither the NTA nor any of its directors, officers, employees, agents, stakeholders or advisers make any representation or warranty as to, or accept any liability or responsibility in relation to, the adequacy, accuracy, reasonableness or completeness of the information provided as part of this document or any matter on which the information is based (including but not limited to loss or damage arising as a result of reliance by recipients on the information or any part of it). Any liabilities are hereby expressly disclaimed.

Rev M01 Date 04/04/2022 Dm GMcT Chk'd GE App'd BD Description ISSUE FOR PHASE 4: PLANNING

Client: **NTA**
Udarás Náisiúnta Iompair
National Transport Authority

Engineering Designer: **ARUP**

Programme Title: **BUSCONNECTS DUBLIN
CORE BUS CORRIDORS INFRASTRUCTURE WORKS**

Drawing Title: **BLANCHARDSTOWN TO CITY CENTRE CORE BUS CORRIDOR SCHEME
TRAFFIC SIGNS AND ROAD MARKINGS**

Date: 04/04/2022 Scale: 1:500 @ A1
1:1000 @ A3

Project Code: BCIDC Originator Code: ARP

QMS Code: 268401-00

Drawing File Name: BCIDC-ARP-TSM_GA-0005_XX_00-DR-CR-0034

Sheet Number: 34 of 40 Status: A Rev: M01





SCALE 1:500 @ A1; 1:1000 @ A3



DIRECTIONAL SIGN TO BE MAINTAINED/RELOCATED

- NOTES:**
- ALL SIGN LOCATIONS, SIGN FACE DETAILS (INCLUDING SIZES) AND ROAD MARKINGS ARE INDICATIVE ONLY.
 - ALL SIGNS, INCLUDING POSTS AND FOUNDATIONS, AND ROAD MARKINGS, WILL BE DESIGNED IN ACCORDANCE WITH THE TRAFFIC SIGNS MANUAL AT DETAILED DESIGN STAGE.
 - CONSIDERATION IS GIVEN TO THE REDUCTION OF STREET FURNITURE "CLUTTER" BY LIMITING THE NUMBER OF SIGNS REQUIRED, WHILST STILL MAINTAINING THE REQUIREMENTS OF REGULATIONS.

- LEGEND:**
- PROPOSED SIGN
 - EXISTING SIGN TO BE MAINTAINED/RELOCATED
 - SITE BOUNDARY LINE
 - TEMPORARY LAND ACQUISITION

Disclaimer
 a. © National Transport Authority (NTA) 2022. This drawing is confidential and the copyright in it is owned by NTA. This drawing must not be either loaned, copied or otherwise reproduced in whole or in part or used for any purpose without the prior permission of NTA.
 b. This drawing is to be used for the design element identified in the titlebox. Other information shown is to be considered indicative only. The drawing is to be read in conjunction with all other relevant design drawings.
 c. O.S. data used for plans are printed under © Ordnance Survey Ireland Government of Ireland. All rights reserved. Licence Number 2022/O.S./NMA_180 National Transport Authority. All elevations are in metres and relate to OSI Geoid Model (OSGM15) Mean Head. All Co-ordinates are in Irish

Transverse Mercator Grid (TM) as defined by OSI active local GIS station.
 d. Information concerning the position of apparatus shown on this drawing is based on drawings supplied by the utility owners and/or the utility works contractor, whilst every care has been taken in the preparation of this drawing, positions should be taken as approximate and are intended for general guidance only and no representation is made by the NTA as to the accuracy, completeness, sufficiency or otherwise of this drawing and the position of the apparatus. The information contained herein does not purport to be comprehensive or final as the apparatus is subject to being altered and/or superseded. Recipients should not rely on this information. Any liabilities are hereby expressly disclaimed.

e. The information contained herein has been provided by the NTA but does not purport to be comprehensive or final. Recipients should not rely on the information. Neither the NTA nor any of its directors, officers, employees, agents, stakeholders or advisers make any representation or warranty as to, or accept any liability or responsibility in relation to, the adequacy, accuracy, reasonableness or completeness of the information provided as part of this document or any matter on which the information is based (including but not limited to loss or damage arising as a result of reliance by recipients on the information or any part of it). Any liabilities are hereby expressly disclaimed.



Rev	Date	Drn	Chk'd	App'd	Description
M01	04/04/2022	GMCT	GE	BD	ISSUE FOR PHASE 4: PLANNING

Client: **NTA**
 Údarás Náisiúnta Iompair
 National Transport Authority

Engineering Designer: **ARUP**

Date: 04/04/2022 Scale: 1:500 @ A1; 1:1000 @ A3
 Drawn: GMCT Checked: GE Approved: BD

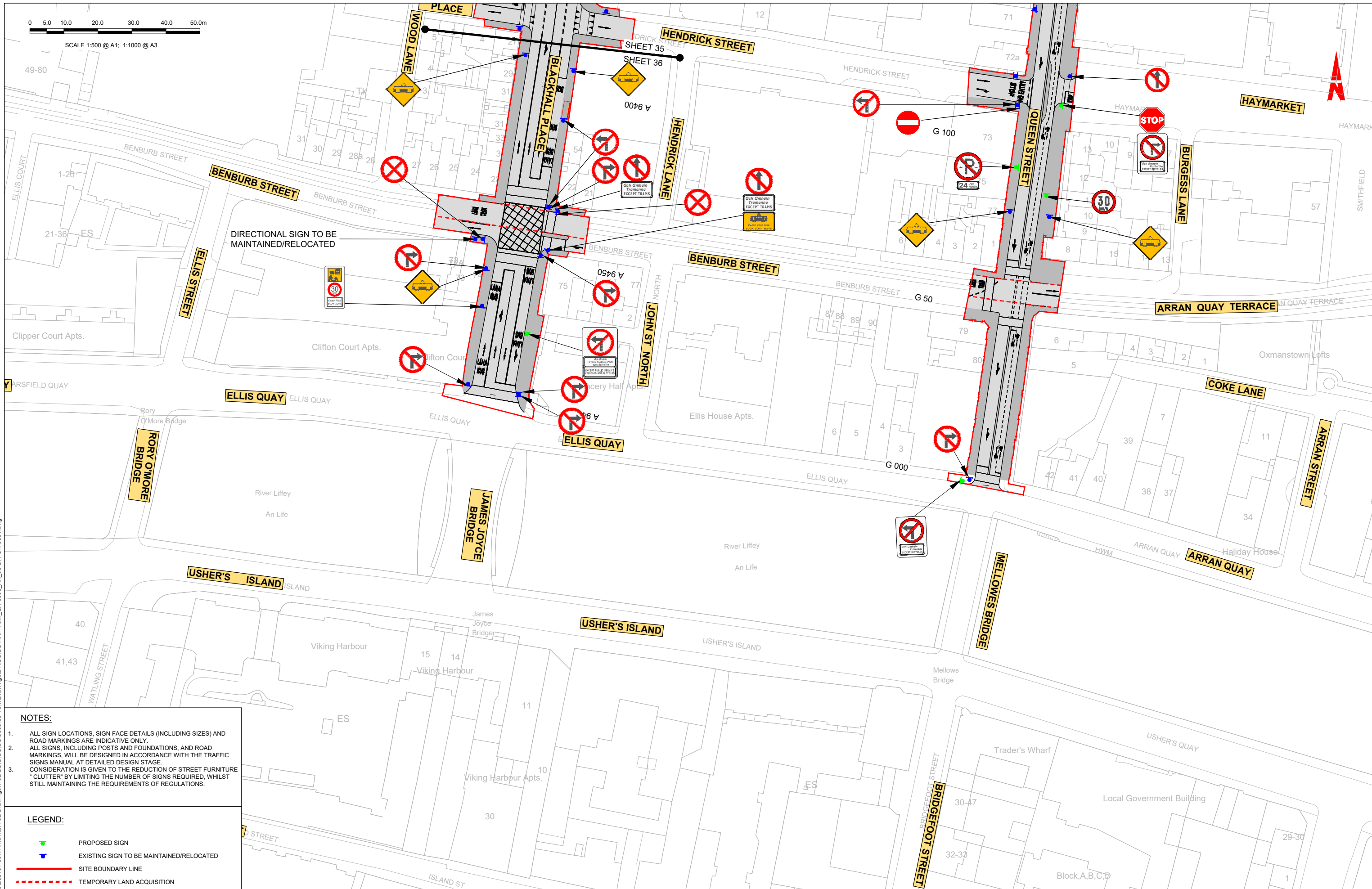
Project Code: BCIDC Originator Code: ARP QMS Code: 268401-00

Programme Title: BUSCONNECTS DUBLIN CORE BUS CORRIDORS INFRASTRUCTURE WORKS			
Drawing Title: BLANCHARDSTOWN TO CITY CENTRE CORE BUS CORRIDOR SCHEME TRAFFIC SIGNS AND ROAD MARKINGS			
Drawing File Name: BCIDC-ARP-TSM_GA-0005_XX_00-DR-CR-0035	Sheet Number: 35 of 40	Status: A	Rev: M01

DO NOT SCALE USE FIGURED DIMENSIONS ONLY



SCALE 1:500 @ A1; 1:1000 @ A3



- NOTES:**
1. ALL SIGN LOCATIONS, SIGN FACE DETAILS (INCLUDING SIZES) AND ROAD MARKINGS ARE INDICATIVE ONLY.
 2. ALL SIGNS, INCLUDING POSTS AND FOUNDATIONS, AND ROAD MARKINGS, WILL BE DESIGNED IN ACCORDANCE WITH THE TRAFFIC SIGNS MANUAL AT DETAILED DESIGN STAGE.
 3. CONSIDERATION IS GIVEN TO THE REDUCTION OF STREET FURNITURE "CLUTTER" BY LIMITING THE NUMBER OF SIGNS REQUIRED, WHILST STILL MAINTAINING THE REQUIREMENTS OF REGULATIONS.

- LEGEND:**
- PROPOSED SIGN
 - EXISTING SIGN TO BE MAINTAINED/RELOCATED
 - SITE BOUNDARY LINE
 - TEMPORARY LAND ACQUISITION

Disclaimer
 a. © National Transport Authority (NTA) 2022. This drawing is confidential and the copyright in it is owned by NTA. This drawing must not be either loaned, copied or otherwise reproduced in whole or in part or used for any purpose without the prior permission of NTA.
 b. This drawing is to be used for the design element identified in the titlebox. Other information shown is to be considered indicative only. The drawing is to be read in conjunction with all other relevant design drawings.
 c. O.S. data used for plans are printed under © Ordnance Survey Ireland Government of Ireland. All rights reserved. Licence Number 2022/OSI_NMA_180 National Transport Authority. All elevations are in metres and relate to OSI Geoid Model (OSGM15) Mean Head. All Co-ordinates are in Irish

Transverse Mercator Grid (TM) as defined by OSI active local GIS station.
 d. Information concerning the position of apparatus shown on this drawing is based on drawings supplied by the utility owners and/or the utility works contractor, whilst every care has been taken in the preparation of this drawing, positions should be taken as approximate and are intended for general guidance only and no representation is made by the NTA as to the accuracy, completeness, sufficiency or otherwise of this drawing and the position of the apparatus. The information contained herein does not purport to be comprehensive or final as the apparatus is subject to being altered and/or superseded. Recipients should not rely on this information. Any liabilities are hereby expressly disclaimed.

The information contained herein has been provided by the NTA but does not purport to be comprehensive or final. Recipients should not rely on the information. Neither the NTA nor any of its directors, officers, employees, agents, stakeholders or advisers make any representation or warranty as to, or accept any liability or responsibility in relation to, the adequacy, accuracy, reasonableness or completeness of the information provided as part of this document or any matter on which the information is based (including but not limited to loss or damage arising as a result of reliance by recipients on the information or any part of it). Any liabilities are hereby expressly disclaimed.



Rev	Date	Drn	Chk'd	App'd	Description
M01	04/04/2022	GMCT	GE	BD	ISSUE FOR PHASE 4: PLANNING

Client: **NTA**
 Údarás Náisiúnta Iompair
 National Transport Authority

Engineering Designer: **ARUP**

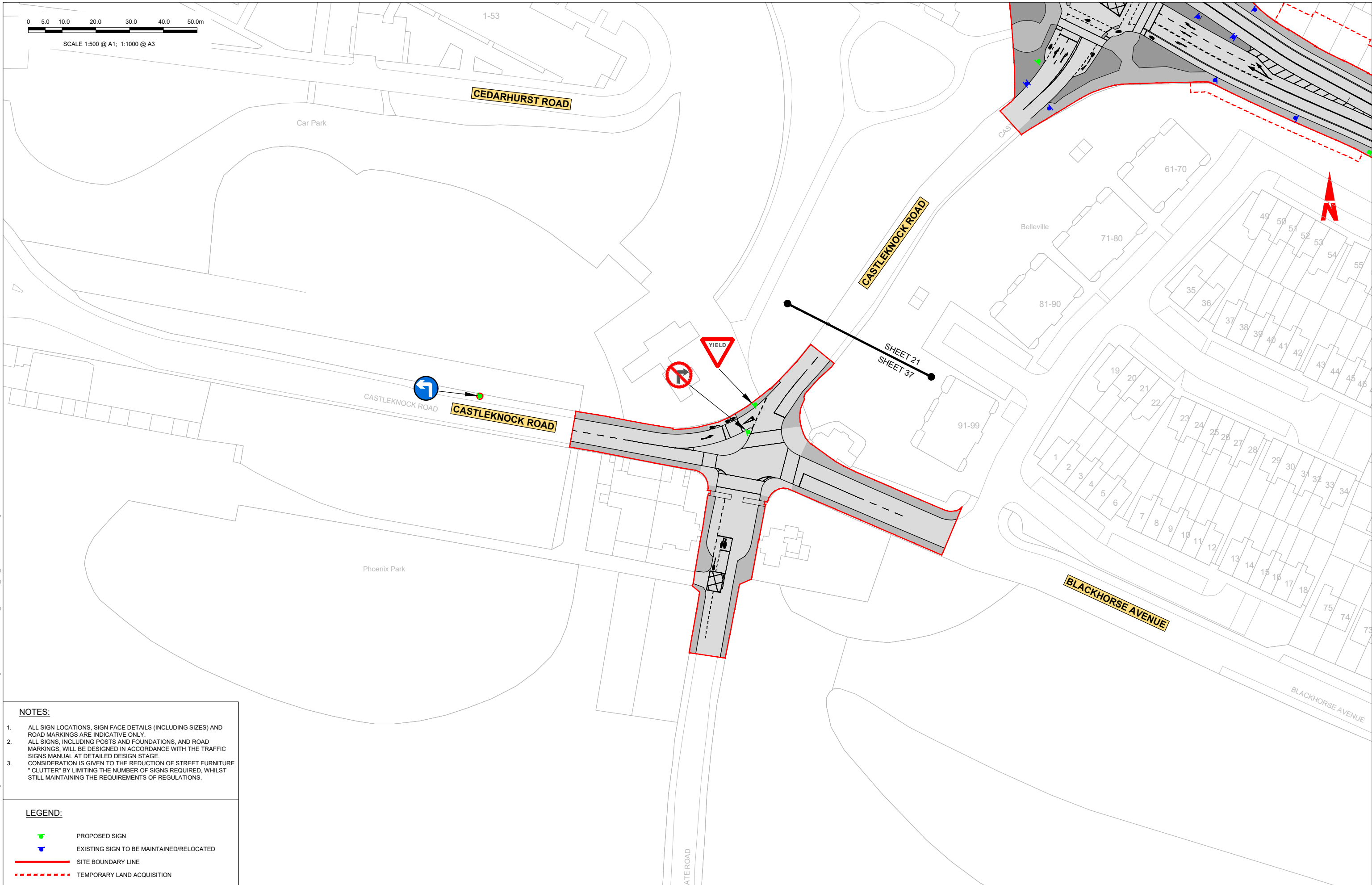
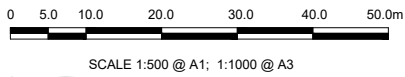
Date: 04/04/2022 | Scale: 1:500 @ A1, 1:1000 @ A3
 Drawn: GMCT | Checked: GE | Approved: BD

Project Code: BCIDC | Originator Code: ARP | QMS Code: 268401-00

Programme Title: BUSCONNECTS DUBLIN CORE BUS CORRIDORS INFRASTRUCTURE WORKS	
Drawing Title: BLANCHARDSTOWN TO CITY CENTRE CORE BUS CORRIDOR SCHEME TRAFFIC SIGNS AND ROAD MARKINGS	
Drawing File Name: BCIDC-ARP-TSM_GA-0005_XX_00-DR-CR-0036	Sheet Number: 36 of 40
Status: A	Rev: M01

DO NOT SCALE USE FIGURED DIMENSIONS ONLY

\\global\Europe\Dublin\lobas\268401-004_Intematl-02_Drawing\4-02_Drawing\BCIDC-ARP-TSM_GA-0005_XX_00-DR-CR-0001.dwg



- NOTES:**
- ALL SIGN LOCATIONS, SIGN FACE DETAILS (INCLUDING SIZES) AND ROAD MARKINGS ARE INDICATIVE ONLY.
 - ALL SIGNS, INCLUDING POSTS AND FOUNDATIONS, AND ROAD MARKINGS, WILL BE DESIGNED IN ACCORDANCE WITH THE TRAFFIC SIGNS MANUAL AT DETAILED DESIGN STAGE.
 - CONSIDERATION IS GIVEN TO THE REDUCTION OF STREET FURNITURE "CLUTTER" BY LIMITING THE NUMBER OF SIGNS REQUIRED, WHILST STILL MAINTAINING THE REQUIREMENTS OF REGULATIONS.

- LEGEND:**
- PROPOSED SIGN
 - EXISTING SIGN TO BE MAINTAINED/RELOCATED
 - SITE BOUNDARY LINE
 - TEMPORARY LAND ACQUISITION

Disclaimer

a. © National Transport Authority (NTA) 2022. This drawing is confidential and the copyright in it is owned by NTA. This drawing must not be either loaned, copied or otherwise reproduced in whole or in part or used for any purpose without the prior permission of NTA.

b. This drawing is to be used for the design element identified in the titlebox. Other information shown is to be considered indicative only. The drawing is to be read in conjunction with all other relevant design drawings.

c. O.S. data used for plans are printed under © Ordnance Survey Ireland Government of Ireland. All rights reserved. Licence Number 2022/OSI_NMA_180 National Transport Authority. All elevations are in metres and relate to OSI Geoid Model (OSGM15) Mean Head. All Co-ordinates are in Irish Transverse Mercator Grid (TM) as defined by OSI active local GPS station.

d. Information concerning the position of apparatus shown on this drawing is based on drawings supplied by the utility owners and/or the utility works contractor, whilst every care has been taken in the preparation of this drawing, positions should be taken as approximate and are intended for general guidance only and no representation is made by the NTA as to the accuracy, completeness, sufficiency or otherwise of this drawing and the position of the apparatus. The information contained herein does not purport to be comprehensive or final as the apparatus is subject to being altered and/or superceded. Recipients should not rely on this information. Any liabilities are hereby expressly disclaimed.

e. The information contained herein has been provided by the NTA but does not purport to be comprehensive or final. Recipients should not rely on the information. Neither the NTA nor any of its directors, officers, employees, agents, stakeholders or advisers make any representation or warranty as to, or accept any liability or responsibility in relation to, the adequacy, accuracy, reasonableness or completeness of the information provided as part of this document or any matter on which the information is based (including but not limited to loss or damage arising as a result of reliance by recipients on the information or any part of it). Any liabilities are hereby expressly disclaimed.



Rev	Date	Drn	Chk'd	App'd	Description
M01	04/04/2022	GMcT	GE	BD	ISSUE FOR PHASE 4: PLANNING

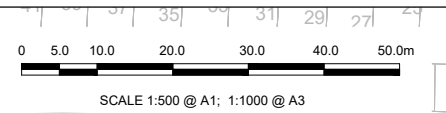
Client

Engineering Designer

Programme Title BUSCONNECTS DUBLIN CORE BUS CORRIDORS INFRASTRUCTURE WORKS			
Drawing Title BLANCHARDSTOWN TO CITY CENTRE CORE BUS CORRIDOR SCHEME TRAFFIC SIGNS AND ROAD MARKINGS			
Drawing File Name BCIDC-ARP-TSM_GA-0005_XX_00-DR-CR-0037	Sheet Number 37 of 40	Status A	Rev M01

DO NOT SCALE USE FIGURED DIMENSIONS ONLY

\\global\europa\Dublin\lobas\268401-004_Intemat4-02 Drawings\4-02 BCID\BCIDC\0005\08 TSM\Drawings\DR\BCIDC-ARP-TSM_GA-0005_XX_00-DR-CR-0001.dwg



NOTES:

1. ALL SIGN LOCATIONS, SIGN FACE DETAILS (INCLUDING SIZES) AND ROAD MARKINGS ARE INDICATIVE ONLY.
2. ALL SIGNS, INCLUDING POSTS AND FOUNDATIONS, AND ROAD MARKINGS, WILL BE DESIGNED IN ACCORDANCE WITH THE TRAFFIC SIGNS MANUAL AT DETAILED DESIGN STAGE.
3. CONSIDERATION IS GIVEN TO THE REDUCTION OF STREET FURNITURE "CLUTTER" BY LIMITING THE NUMBER OF SIGNS REQUIRED, WHILST STILL MAINTAINING THE REQUIREMENTS OF REGULATIONS.

LEGEND:

- PROPOSED SIGN
- EXISTING SIGN TO BE MAINTAINED/RELOCATED
- SITE BOUNDARY LINE
- TEMPORARY LAND ACQUISITION

Disclaimer

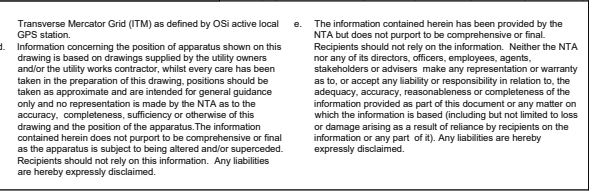
a. © National Transport Authority (NTA) 2022. This drawing is confidential and the copyright in it is owned by NTA. This drawing must not be either loaned, copied or otherwise reproduced in whole or in part or used for any purpose without the prior permission of NTA.

b. This drawing is to be used for the design element identified in the titlebox. Other information shown is to be considered indicative only. The drawing is to be read in conjunction with all other relevant design drawings.

c. O.S. data used for plans are printed under © Ordnance Survey Ireland Government of Ireland. All rights reserved. Licence Number 2022/O.S./NMA_180 National Transport Authority. All elevations are in metres and relate to OSI Geoid Model (OSGM15) Mean Head. All Co-ordinates are in Irish Transverse Mercator Grid (TM) as defined by OSI active local GIS station.

d. Information concerning the position of apparatus shown on this drawing is based on drawings supplied by the utility owners and/or the utility works contractor, whilst every care has been taken in the preparation of this drawing, positions should be taken as approximate and are intended for general guidance only and no representation is made by the NTA as to the accuracy, completeness, sufficiency or otherwise of this drawing and the position of the apparatus. The information contained herein does not purport to be comprehensive or final as the apparatus is subject to being altered and/or superseded. Recipients should not rely on this information. Any liabilities are hereby expressly disclaimed.

e. The information contained herein has been provided by the NTA but does not purport to be comprehensive or final. Recipients should not rely on the information. Neither the NTA nor any of its directors, officers, employees, agents, stakeholders or advisers make any representation or warranty as to, or accept any liability or responsibility in relation to, the adequacy, accuracy, reasonableness or completeness of the information provided as part of this document or any matter on which the information is based (including but not limited to loss or damage arising as a result of reliance by recipients on the information or any part of it). Any liabilities are hereby expressly disclaimed.



Rev	Date	Drn	Chk'd	App'd	Description
M01	04/04/2022	GMCT	GE	BD	ISSUE FOR PHASE 4: PLANNING

Client

Date: 04/04/2022 Scale: 1:500 @ A1, 1:1000 @ A3

Engineering Designer

Drawn: GMCT, Checked: GE, Approved: BD

Project Code: BCIDC, Originator Code: ARP, QMS Code: 268401-00

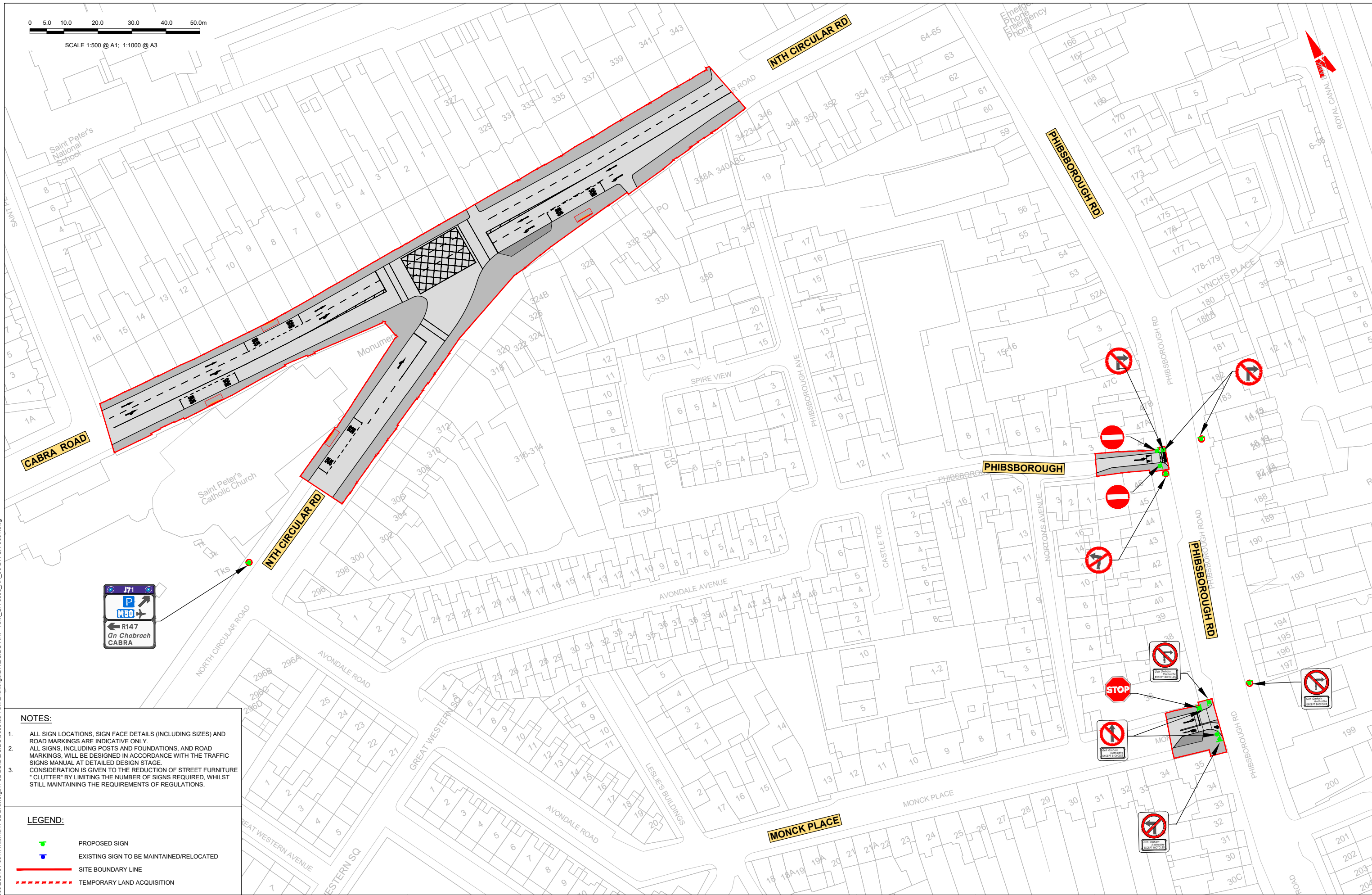
Programme Title BUSCONNECTS DUBLIN CORE BUS CORRIDORS INFRASTRUCTURE WORKS			
Drawing Title BLANCHARDSTOWN TO CITY CENTRE CORE BUS CORRIDOR SCHEME TRAFFIC SIGNS AND ROAD MARKINGS			
Drawing File Name BCIDC-ARP-TSM_GA-0005_XX_00-DR-CR-0038	Sheet Number 38 of 40	Status A	Rev M01

DO NOT SCALE USE FIGURED DIMENSIONS ONLY

\\global\Europe\Dublin\lobas\268401-004 - Internal\4-02 Drawings\4-02 BCIDC\0005\08 TSM\Drawings\DR\BCIDC-ARP-TSM_GA-0005_XX_00-DR-CR-0001.dwg



SCALE 1:500 @ A1; 1:1000 @ A3



- NOTES:**
- ALL SIGN LOCATIONS, SIGN FACE DETAILS (INCLUDING SIZES) AND ROAD MARKINGS ARE INDICATIVE ONLY.
 - ALL SIGNS, INCLUDING POSTS AND FOUNDATIONS, AND ROAD MARKINGS, WILL BE DESIGNED IN ACCORDANCE WITH THE TRAFFIC SIGNS MANUAL AT DETAILED DESIGN STAGE.
 - CONSIDERATION IS GIVEN TO THE REDUCTION OF STREET FURNITURE "CLUTTER" BY LIMITING THE NUMBER OF SIGNS REQUIRED, WHILST STILL MAINTAINING THE REQUIREMENTS OF REGULATIONS.

- LEGEND:**
- PROPOSED SIGN
 - EXISTING SIGN TO BE MAINTAINED/RELOCATED
 - SITE BOUNDARY LINE
 - TEMPORARY LAND ACQUISITION

Disclaimer

a. © National Transport Authority (NTA) 2022. This drawing is confidential and the copyright in it is owned by NTA. This drawing must not be either loaned, copied or otherwise reproduced in whole or in part or used for any purpose without the prior permission of NTA.

b. This drawing is to be used for the design element identified in the titlebox. Other information shown is to be considered indicative only. The drawing is to be read in conjunction with all other relevant design drawings.

c. O.S. data used for plans are printed under © Ordnance Survey Ireland Government of Ireland. All rights reserved. Licence Number 2022/OSI_NMA_180 National Transport Authority. All elevations are in metres and relate to OSI Geoid Model (OSGM15) Mean Head. All Co-ordinates are in Irish Transverse Mercator Grid (TM) as defined by OSI active local NTA but does not purport to be comprehensive or final. Recipients should not rely on the information. Neither the NTA nor any of its directors, officers, employees, agents, stakeholders or advisers make any representation or warranty as to, or accept any liability or responsibility in relation to, the adequacy, accuracy, reasonableness or completeness of the information provided as part of this document or any matter on which the information is based (including but not limited to its accuracy, completeness, sufficiency or otherwise of this drawing and the position of the apparatus. The information contained herein does not purport to be comprehensive or final as the apparatus is subject to being altered and/or superseded. Recipients should not rely on this information. Any liabilities are hereby expressly disclaimed.

Rev	Date	Drn	Chk'd	App'd	Description
M01	04/04/2022	GmCT	GE	BD	ISSUE FOR PHASE 4: PLANNING

Client: **NTA**
Údarás Náisiúnta Iompair
National Transport Authority

Engineering Designer: **ARUP**

Date: 04/04/2022 | Scale: 1:500 @ A1, 1:1000 @ A3

Drawn: GmCT | Checked: GE | Approved: BD

Project Code: BCIDC | Originator Code: ARP

QMS Code: 268401-00

Programme Title: **BUSCONNECTS DUBLIN**
CORE BUS CORRIDORS INFRASTRUCTURE WORKS

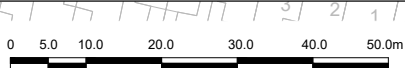
Drawing Title: **BLANCHARDSTOWN TO CITY CENTRE CORE BUS CORRIDOR SCHEME**
TRAFFIC SIGNS AND ROAD MARKINGS

Drawing File Name: BCIDC-ARP-TSM_GA-0005_XX_00-DR-CR-0039

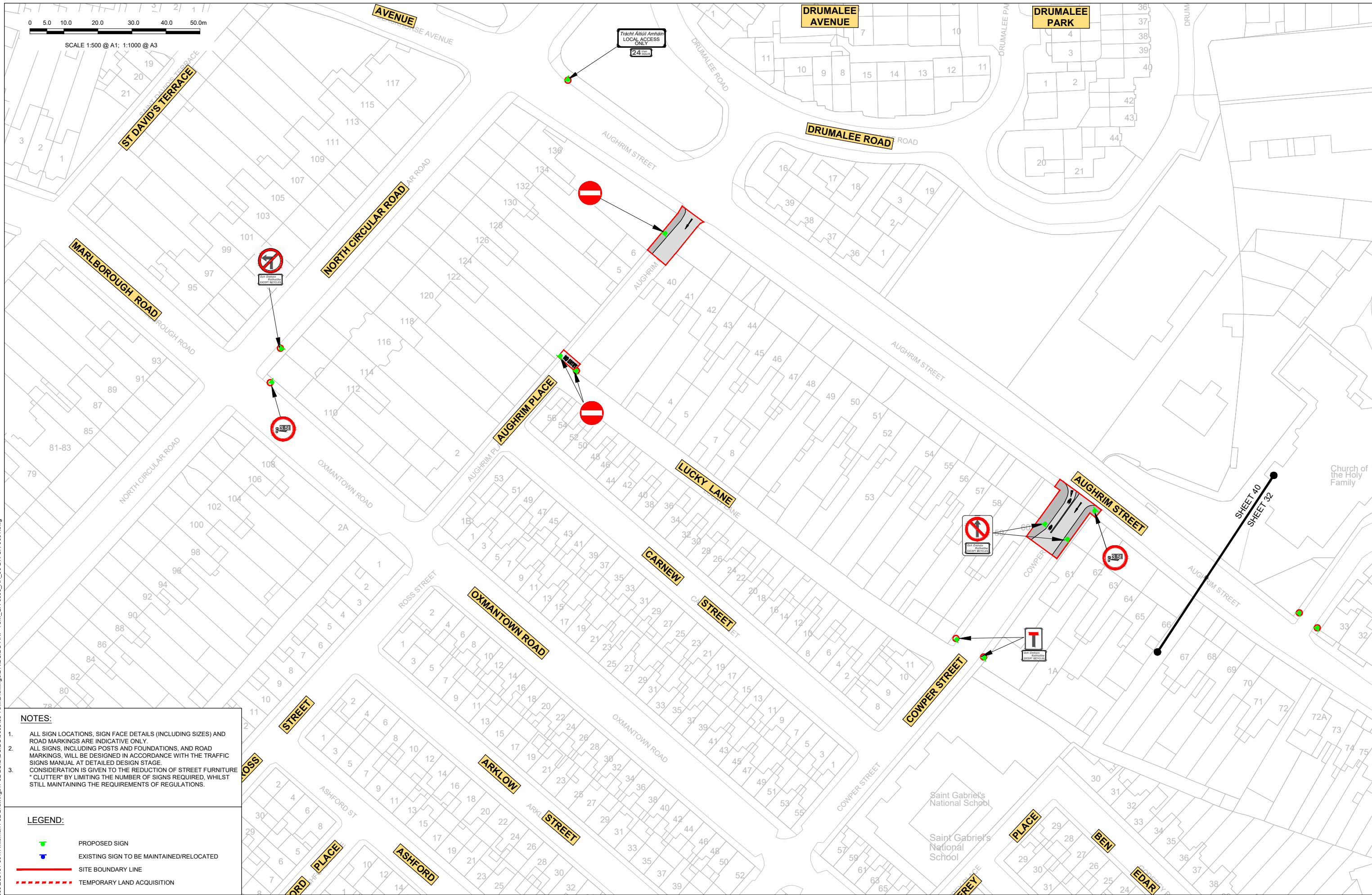
Sheet Number: 39 of 40 | Status: A | Rev: M01

DO NOT SCALE USE FIGURED DIMENSIONS ONLY

\\global\europa\Dublin\lobas\268401-004 - Internal\4-02 Drawings\4-02 BCIDC\0005\08 TSM\Drawings\DR\BCIDC-ARP-TSM_GA-0005_XX_00-DR-CR-0001.dwg



SCALE 1:500 @ A1; 1:1000 @ A3



NOTES:

1. ALL SIGN LOCATIONS, SIGN FACE DETAILS (INCLUDING SIZES) AND ROAD MARKINGS ARE INDICATIVE ONLY.
2. ALL SIGNS, INCLUDING POSTS AND FOUNDATIONS, AND ROAD MARKINGS, WILL BE DESIGNED IN ACCORDANCE WITH THE TRAFFIC SIGNS MANUAL AT DETAILED DESIGN STAGE.
3. CONSIDERATION IS GIVEN TO THE REDUCTION OF STREET FURNITURE "CLUTTER" BY LIMITING THE NUMBER OF SIGNS REQUIRED, WHILST STILL MAINTAINING THE REQUIREMENTS OF REGULATIONS.

LEGEND:

- PROPOSED SIGN
- EXISTING SIGN TO BE MAINTAINED/RELOCATED
- SITE BOUNDARY LINE
- TEMPORARY LAND ACQUISITION

Disclaimer

a. © National Transport Authority (NTA) 2022. This drawing is confidential and the copyright in it is owned by NTA. This drawing must not be either loaned, copied or otherwise reproduced in whole or in part or used for any purpose without the prior permission of NTA.

b. This drawing is to be used for the design element identified in the titlebox. Other information shown is to be considered indicative only. The drawing is to be read in conjunction with all other relevant design drawings.

c. O.S. data used for plans are printed under © Ordnance Survey Ireland Government of Ireland. All rights reserved. Licence Number 2022/OSI_NMA_180 National Transport Authority. All elevations are in metres and relate to OSI Geoid Model (OSGM15) Mean Head. All Co-ordinates are in Irish Transverse Mercator Grid (ITM) as defined by OSI active local GPS station.

d. Information concerning the position of apparatus shown on this drawing is based on drawings supplied by the utility owners and/or the utility works contractor, whilst every care has been taken in the preparation of this drawing, positions should be taken as approximate and are intended for general guidance only and no representation is made by the NTA as to the accuracy, completeness, sufficiency or otherwise of this drawing and the position of the apparatus. The information contained herein does not purport to be comprehensive or final as the apparatus is subject to being altered and/or superseded. Recipients should not rely on this information. Any liabilities are hereby expressly disclaimed.

e. The information contained herein has been provided by the NTA but does not purport to be comprehensive or final. Recipients should not rely on the information. Neither the NTA nor any of its directors, officers, employees, agents, stakeholders or advisers make any representation or warranty as to, or accept any liability or responsibility in relation to, the adequacy, accuracy, reasonableness or completeness of the information provided as part of this document or any matter on which the information is based (including but not limited to loss or damage arising as a result of reliance by recipients on the information or any part of it). Any liabilities are hereby expressly disclaimed.



Rev	Date	Drn	Chk'd	App'd	Description
M01	04/04/2022	GMCT	GE	BD	ISSUE FOR PHASE 4: PLANNING

Client: **NTA**
Údarás Náisiúnta Iompair
National Transport Authority

Engineering Designer: **ARUP**

Date: 04/04/2022 | Scale: 1:500 @ A1, 1:1000 @ A3

Drawn: GMCT | Checked: GE | Approved: BD

Project Code: BCIDC | Originator Code: ARP

QMS Code: 268401-00

Programme Title: BUSCONNECTS DUBLIN CORE BUS CORRIDORS INFRASTRUCTURE WORKS			
Drawing Title: BLANCHARDSTOWN TO CITY CENTRE CORE BUS CORRIDOR SCHEME TRAFFIC SIGNS AND ROAD MARKINGS			
Drawing File Name: BCIDC-ARP-TSM_GA-0005_XX_00-DR-CR-0040	Sheet Number: 40 of 40	Status: A	Rev: M01

DO NOT SCALE USE FIGURED DIMENSIONS ONLY

\\global\Europe\Dublin\lobas\268401-004_Interna\4-02 Drawings\4-02 BCIDC\BCIDC0005\08 TSM\Drawings\DR\BCIDC-ARP-TSM_GA-0005_XX_00-DR-CR-0001.dwg